

CARNEYS POINT TOWNSHIP  
SALEM COUNTY

PILESGROVE TOWNSHIP  
SALEM COUNTY

ALLOWAY TOWNSHIP  
SALEM COUNTY

PENNSVILLE TOWNSHIP  
SALEM COUNTY

QUINTON TOWNSHIP  
SALEM COUNTY

I HEREBY CERTIFY THAT THIS MAP HAS BEEN REVISED UNDER MY IMMEDIATE SUPERVISION AND COMPLIES WITH THE LAWS OF THE STATE OF NEW JERSEY.  
1-2-19  
GUY M. DEFABRITES, P.L.S. LIC. #34843 P.P. LIC. # 4688

I HEREBY CERTIFY THAT THIS MAP HAS BEEN REVISED UNDER MY IMMEDIATE SUPERVISION AND COMPLIES WITH THE LAWS OF THE STATE OF NEW JERSEY.  
12/31/18  
BARRY S. JONES, P.L.S. LIC. #27524 P.P. LIC. # 4098

"THE AREAS, BOUNDARIES AND DIMENSIONS SHOWN ON THIS TAX MAP ARE DERIVED FROM GROUND SURVEYS, AERIAL SURVEYS AND RECORDED PLANS, MAPS, DEEDS, AND WILLS AND ARE TO BE USED FOR TAX ASSESSMENT PURPOSES ONLY."

THIS TAX MAP SUPERSEDES THE TAX MAP APPROVED MARCH 5, 1959.

"I HEREBY CERTIFY THAT THIS MAP AND THE SURVEY HAS BEEN MADE UNDER MY IMMEDIATE SUPERVISION, AND COMPLIES WITH THE LAWS OF THE STATE OF NEW JERSEY."

*Albert A. Fralinger, Jr.*  
P.E. & L.S. NEW JERSEY LICENSE # 2588

TAX ASSESSMENT MAP  
MANNINGTON TOWNSHIP  
SALEM COUNTY, NEW JERSEY  
SCALE: 1"=2,000' SEPTEMBER, 1981  
ALBERT A. FRALINGER, JR., TOWNSHIP ENGINEER  
115 FIFTH STREET SALEM, NEW JERSEY 08079

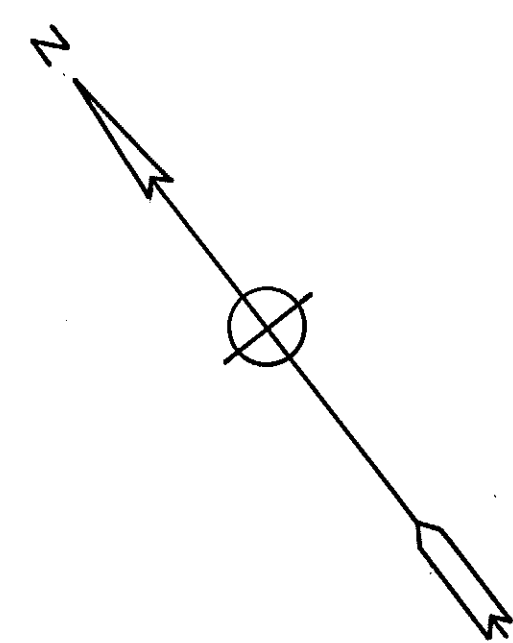
TO SHOW CONDITIONS AS OF DECEMBER 2025

DEC. 2025	GUY M. DEFABRITES	34843
DEC. 2024	GUY M. DEFABRITES	34843
DEC. 2023	GUY M. DEFABRITES	34843
DEC. 2022	GUY M. DEFABRITES	34843
DEC. 2021	GUY M. DEFABRITES	34843
DEC. 2020	GUY M. DEFABRITES	34843
DEC. 2019	GUY M. DEFABRITES	34843
DEC. 2018	GUY M. DEFABRITES	34843
DEC. 2017	BARRY S. JONES	27524
DEC. 2016	BARRY S. JONES	27524
DEC. 2015	BARRY S. JONES	27524
DEC. 2014	BARRY S. JONES	27524
DEC. 2013	BARRY S. JONES	27524
DEC. 2012	BARRY S. JONES	27524
DEC. 2011	BARRY S. JONES	27524
DEC. 2010	BARRY S. JONES	27524
DEC. 2009	BARRY S. JONES	27524
DEC. 2008	JOHN M. FRALINGER	29350
DEC. 2007	JOHN M. FRALINGER	29350
DEC. 2006	JOHN M. FRALINGER	29350

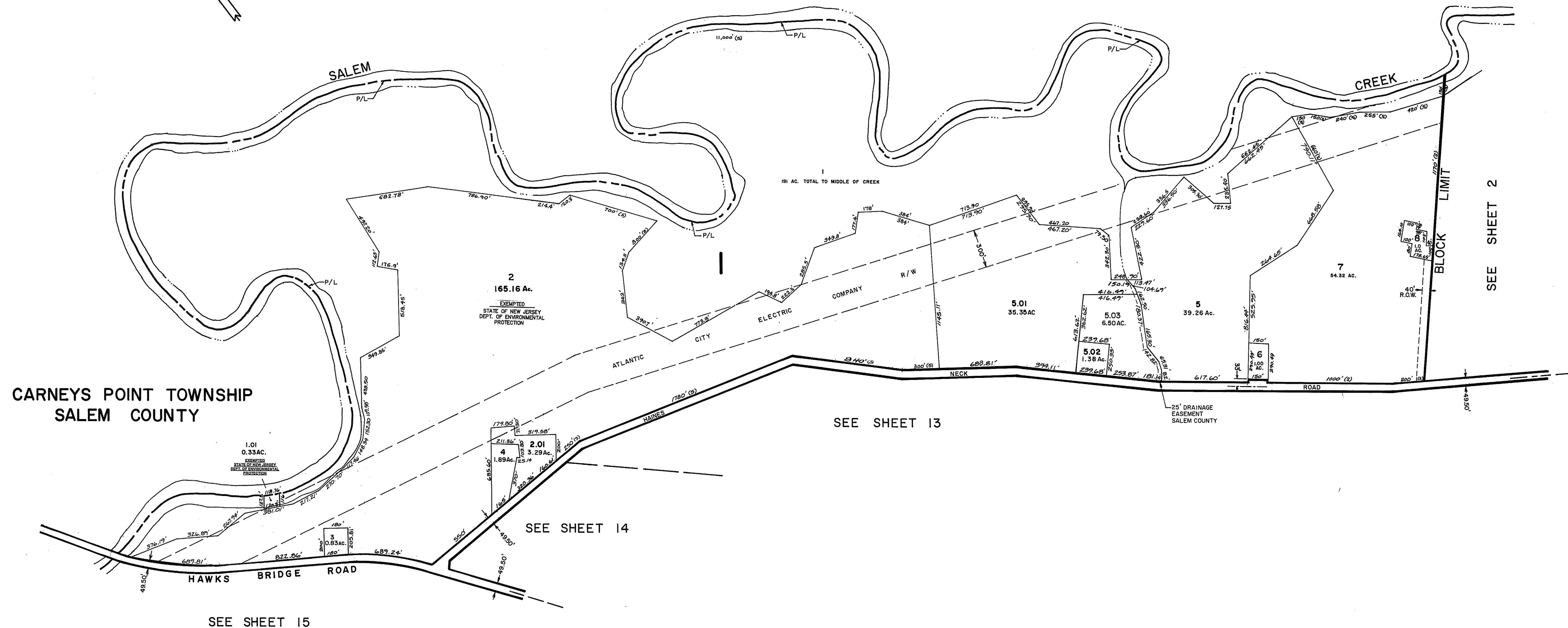
**LEGEND**  
23 SHEET NUMBERS  
59 BLOCK NUMBERS  
--- SHEET LIMITS

DATE	REVISIONS BY	LICENSE NO.	DEC. 2005	JOHN M. FRALINGER	29350
1/23/89	ALBERT A. FRALINGER	12588	DEC. 2004	FRALINGER ENGINEERING	12588
1/10/90	ALBERT A. FRALINGER	12588	DEC. 2003	ALBERT A. FRALINGER, JR.	12588
6/28/90	ALBERT A. FRALINGER	12588	DEC. 2002	ALBERT A. FRALINGER, JR.	12588
1/10/91	ALBERT A. FRALINGER	12588	DEC. 2001	ALBERT A. FRALINGER, JR.	12588
1/10/92	ALBERT A. FRALINGER	12588	DEC. 2000	ALBERT A. FRALINGER, JR.	12588
12/31/92	ALBERT A. FRALINGER	12588	DEC. 1999	ALBERT A. FRALINGER, JR.	12588
1-20-94	ALBERT A. FRALINGER, JR.	12588	DEC. 1998	ALBERT A. FRALINGER, JR.	12588
12-21-94	ALBERT A. FRALINGER, JR.	12588	DEC. 1997	ALBERT A. FRALINGER, JR.	12588
DEC. 1995	ALBERT A. FRALINGER, JR.	12588	DATE	REVISIONS BY	LICENSE NO.

NEW JERSEY DEPARTMENT OF THE TREASURY  
DIVISION OF TAXATION  
LOCAL PROPERTY AND PUBLIC UTILITY BRANCH  
APPROVED AS A TAX MAP PURSUANT TO THE PROVISIONS OF CHAPTER 175, LAWS OF 1919, ETC. FOR THE DIRECTOR, DIVISION OF TAXATION  
BY: *Albert A. Fralinger, Jr.* P.E. & L.S.  
LIC. 6000 SUPERINTENDENT  
DATE: JAN 6 1982 SERIAL NO. 601



CARNEYS POINT TOWNSHIP  
SALEM COUNTY



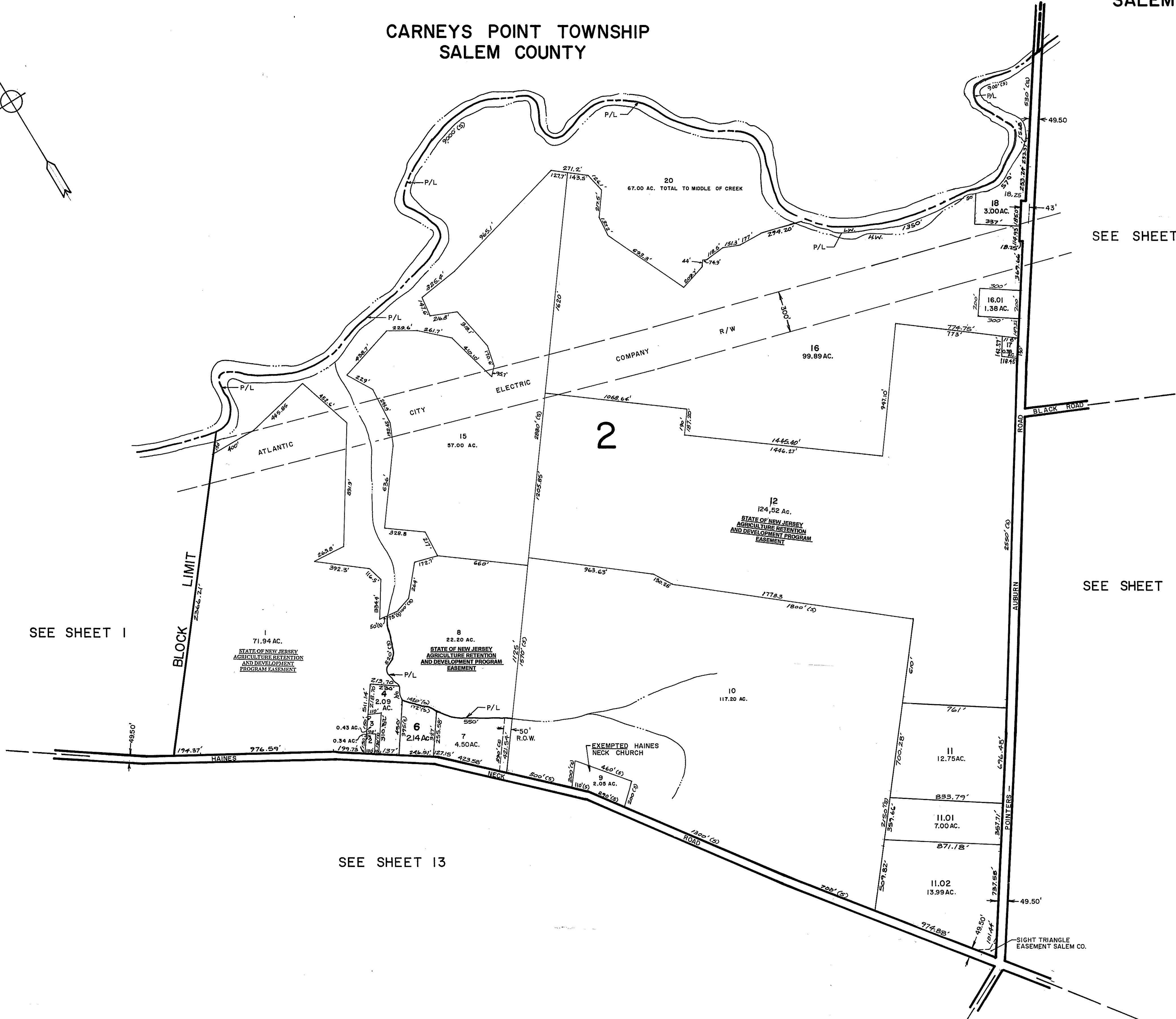
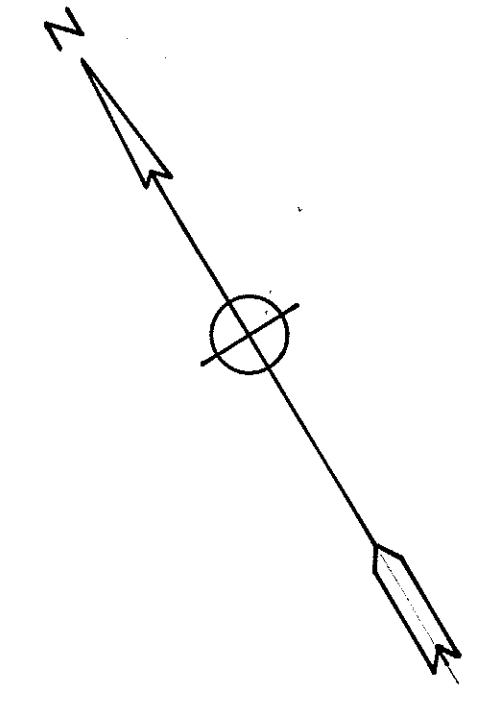
CARNEYS POINT TOWNSHIP  
SALEM COUNTY

NEW JERSEY DEPARTMENT OF THE TREASURY  
DIVISION OF TAXATION  
LOCAL PROPERTY AND PUBLIC UTILITY BRANCH  
APPROVED AS A TAX MAP PURSUANT TO THE  
PROVISIONS OF CHAPTER 179, LAWS OF 1915, ETC.  
FOR THE DIRECTOR, DIVISION OF TAXATION  
*J. H. DiStasio*  
BY: P.E. & L.S. SUPERINTENDENT  
JAN 6 1982 SERIAL NO. 601

TAX ASSESSMENT MAP  
MANNINGTON TOWNSHIP  
SALEM COUNTY, NEW JERSEY  
SCALE: 1" = 400' SEPTEMBER, 1981  
ALBERT A. FRALINGER, JR., TOWNSHIP ENGINEER  
115 FIFTH STREET SALEM, NEW JERSEY 08079

PILES GROVE TOWNSHIP  
SALEM COUNTY

CARNEYS POINT TOWNSHIP  
SALEM COUNTY



SEE SHEET 1

SEE SHEET 3

SEE SHEET 4

SEE SHEET 13

SEE SHEET 12

NEW JERSEY DEPARTMENT OF THE TREASURY  
DIVISION OF TAXATION  
LOCAL PROPERTY AND PUBLIC UTILITY BRANCH

APPROVED AS A TAX MAP PURSUANT TO THE  
PROVISIONS OF CHAPTER 175, LAWS OF 1913, ETC.  
FOR THE DIRECTOR, DIVISION OF TAXATION

*J. H. [Signature]*

BY: SUPERINTENDENT  
DATE: JAN 6 1982 SERIAL NO. 601

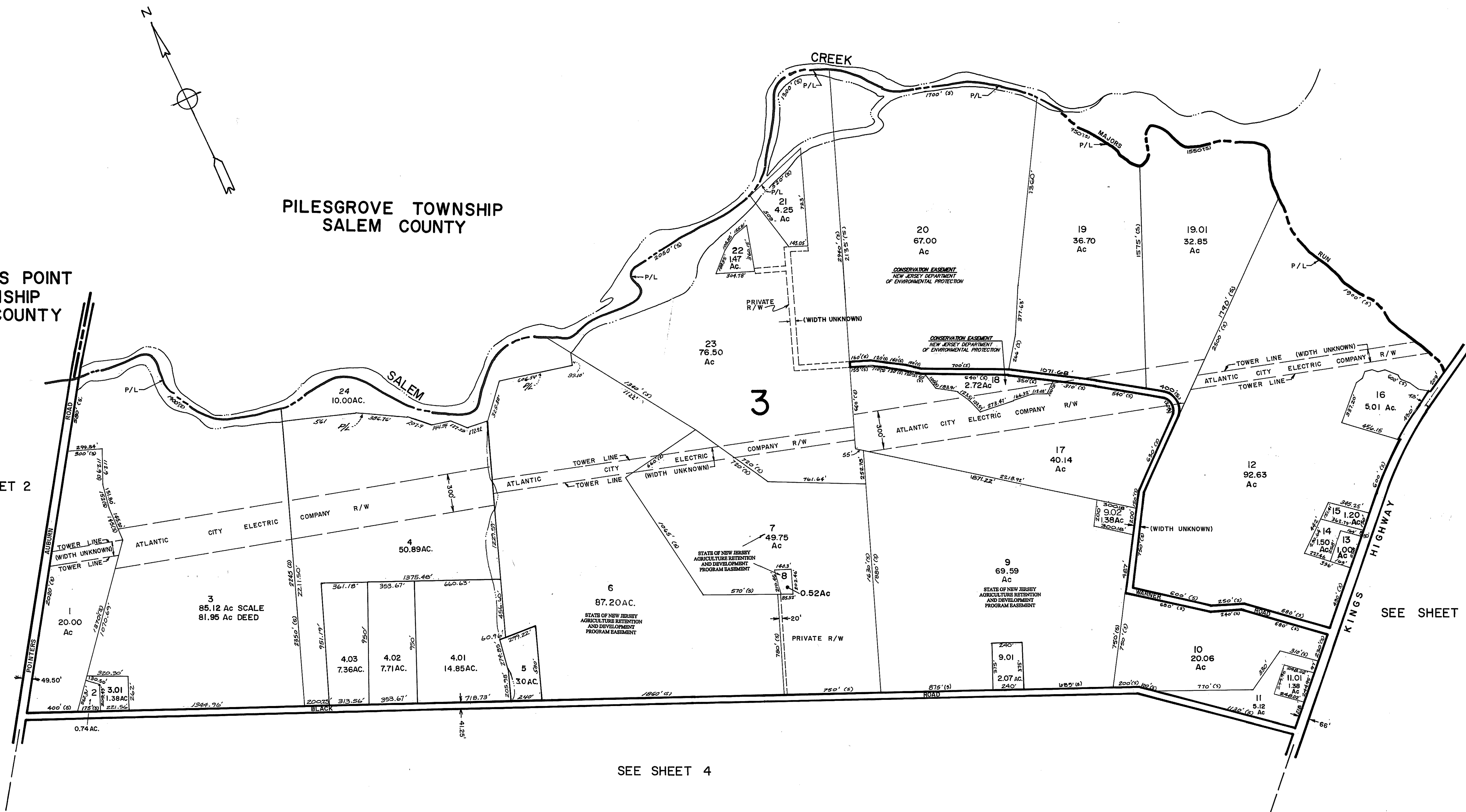
P.E. & L.S.  
SUPERINTENDENT

TAX ASSESSMENT MAP  
MANNINGTON TOWNSHIP  
SALEM COUNTY, NEW JERSEY  
SCALE: 1" = 400' SEPTEMBER, 1981  
ALBERT A. FRALINGER, JR., TOWNSHIP ENGINEER  
115 FIFTH STREET SALEM, NEW JERSEY 08079

PILES GROVE TOWNSHIP  
SALEM COUNTY

PILES GROVE TOWNSHIP  
SALEM COUNTY

CARNEYS POINT  
TOWNSHIP  
SALEM COUNTY



SEE SHEET 2

SEE SHEET 5

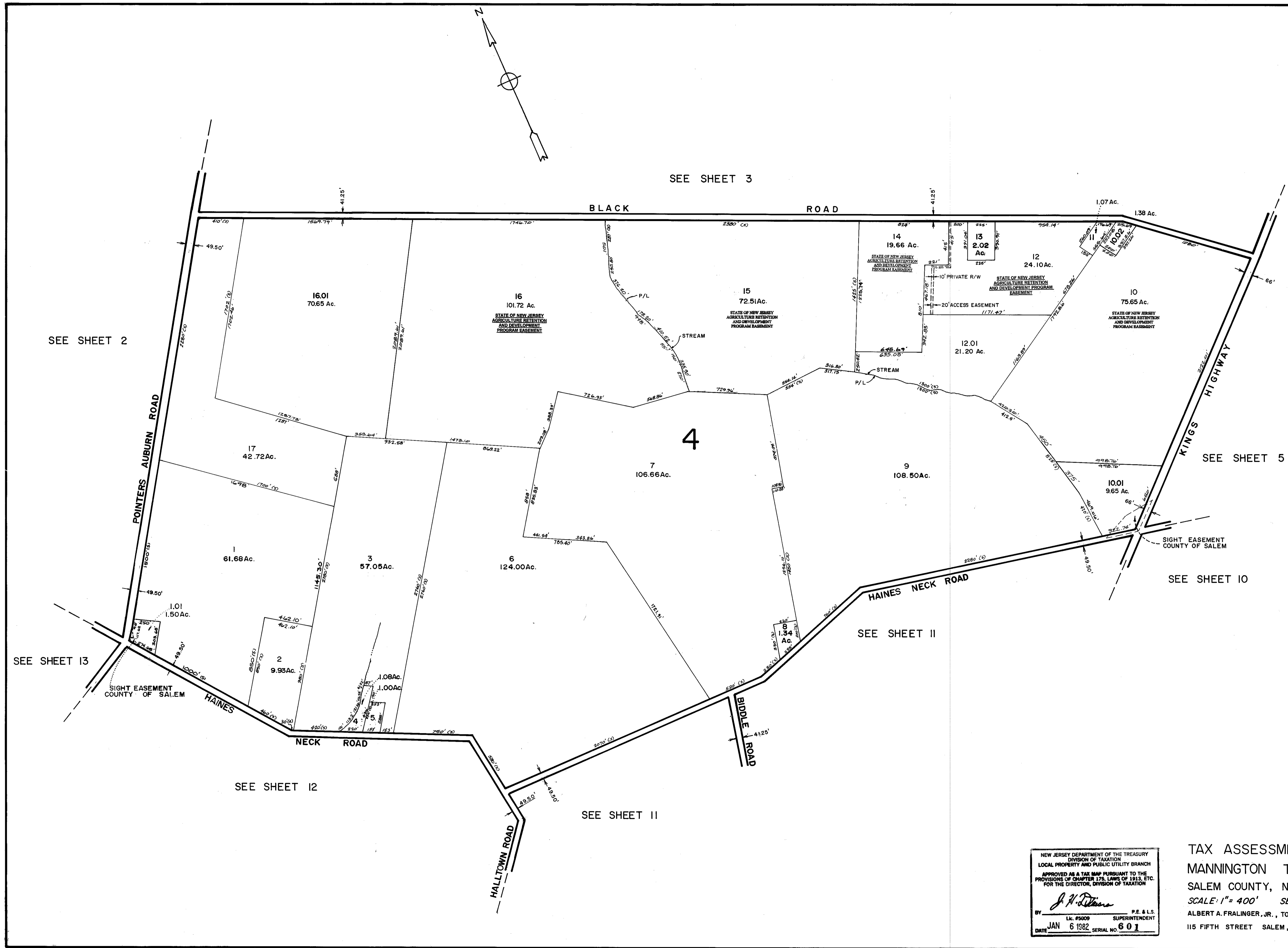
SEE SHEET 4

NEW JERSEY DEPARTMENT OF THE TREASURY  
DIVISION OF TAXATION  
LOCAL PROPERTY AND PUBLIC UTILITY BRANCH

APPROVED AS A TAX MAP PURSUANT TO THE PROVISIONS OF CHAPTER 175, LAWS OF 1913, ETC. FOR THE DIRECTOR, DIVISION OF TAXATION

*J. H. Deane*  
BY: Lc. #5009 SUPERINTENDENT P.E. & L.S.  
DATE: JAN 6 1982 SERIAL NO. 601

TAX ASSESSMENT MAP  
MANNINGTON TOWNSHIP  
SALEM COUNTY, NEW JERSEY  
SCALE: 1" = 400' SEPTEMBER, 1981  
ALBERT A. FRALINGER, JR., TOWNSHIP ENGINEER  
115 FIFTH STREET SALEM, NEW JERSEY 08079

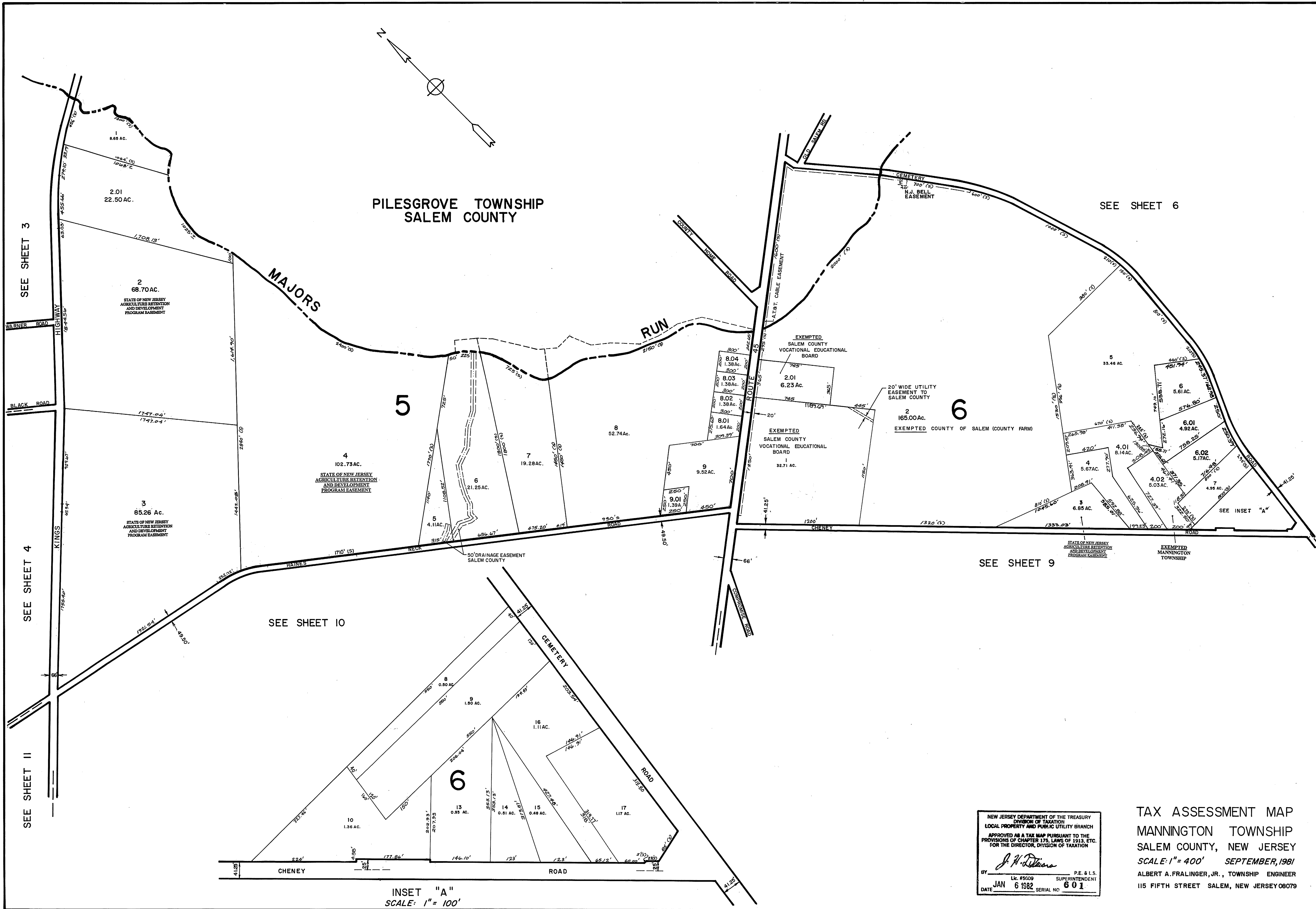


NEW JERSEY DEPARTMENT OF THE TREASURY  
 DIVISION OF TAXATION  
 LOCAL PROPERTY AND PUBLIC UTILITY BRANCH  
 APPROVED AS A TAX MAP PURSUANT TO THE  
 PROVISIONS OF CHAPTER 173, LAWS OF 1913, ETC.  
 FOR THE DIRECTOR, DIVISION OF TAXATION

*J. H. Deane*  
 SUPERINTENDENT

DATE: JAN 6 1982 SERIAL NO. 601

TAX ASSESSMENT MAP  
 MANNINGTON TOWNSHIP  
 SALEM COUNTY, NEW JERSEY  
 SCALE: 1" = 400' SEPTEMBER, 1981  
 ALBERT A. FRALINGER, JR., TOWNSHIP ENGINEER  
 115 FIFTH STREET SALEM, NEW JERSEY 08079



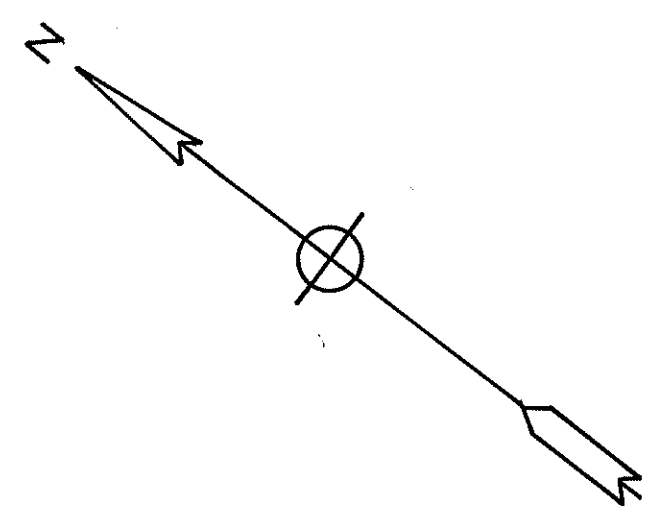
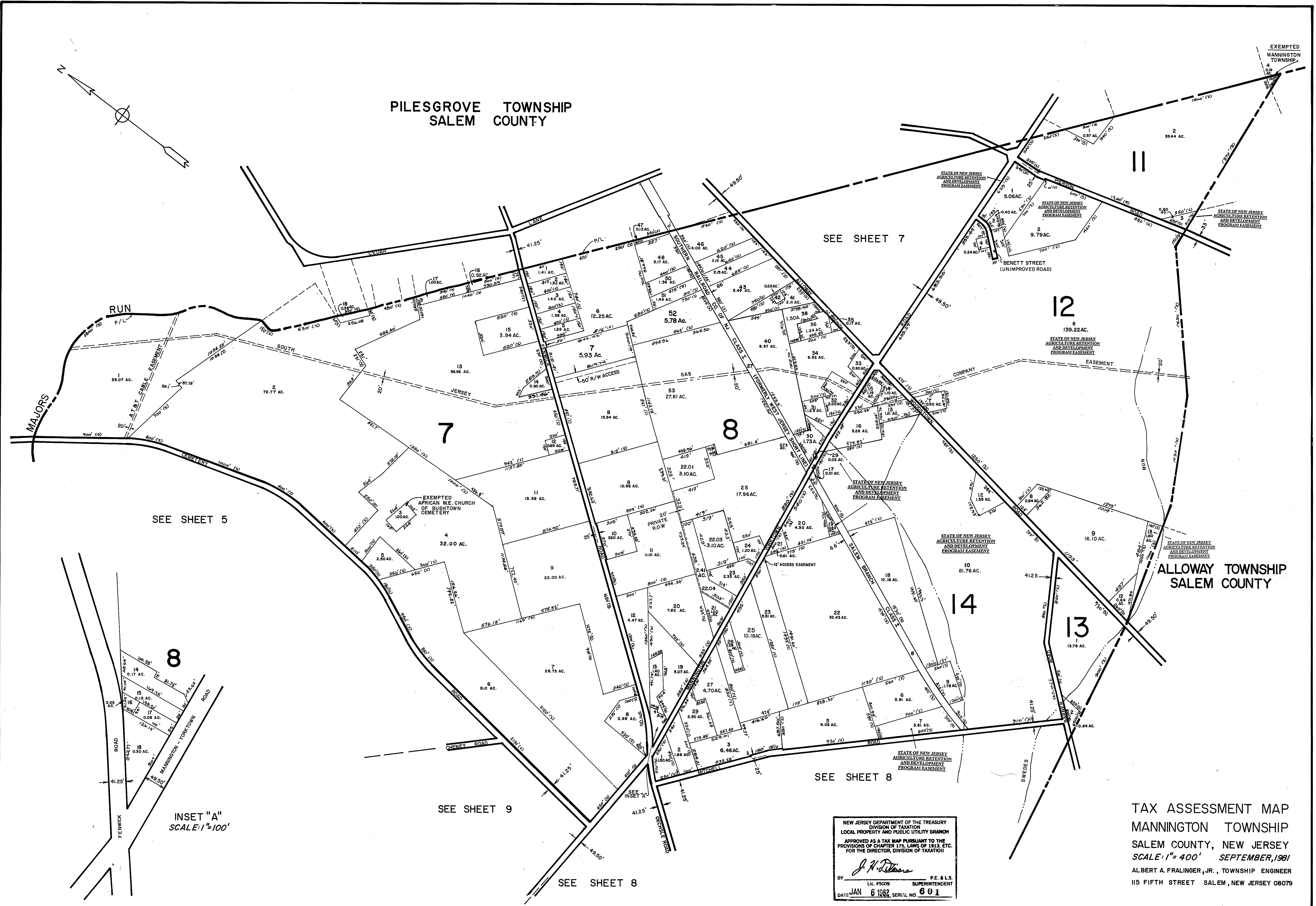
NEW JERSEY DEPARTMENT OF THE TREASURY  
DIVISION OF TAXATION  
LOCAL PROPERTY AND PUBLIC UTILITY BRANCH  
APPROVED AS A TAX MAP PURSUANT TO THE  
PROVISIONS OF CHAPTER 175, LAWS OF 1913, ETC.  
FOR THE DIRECTOR, DIVISION OF TAXATION

*J. H. Deane*

BY \_\_\_\_\_ P.E. & L.S.  
Lic. #5609 SUPERINTENDENT  
DATE JAN 6 1982 SERIAL NO. 601

**TAX ASSESSMENT MAP**  
**MANNINGTON TOWNSHIP**  
**SALEM COUNTY, NEW JERSEY**  
**SCALE: 1" = 400'** SEPTEMBER, 1981  
ALBERT A. FRALINGER, JR., TOWNSHIP ENGINEER  
115 FIFTH STREET SALEM, NEW JERSEY 08079

PILESGROVE TOWNSHIP  
SALEM COUNTY



SEE SHEET 5

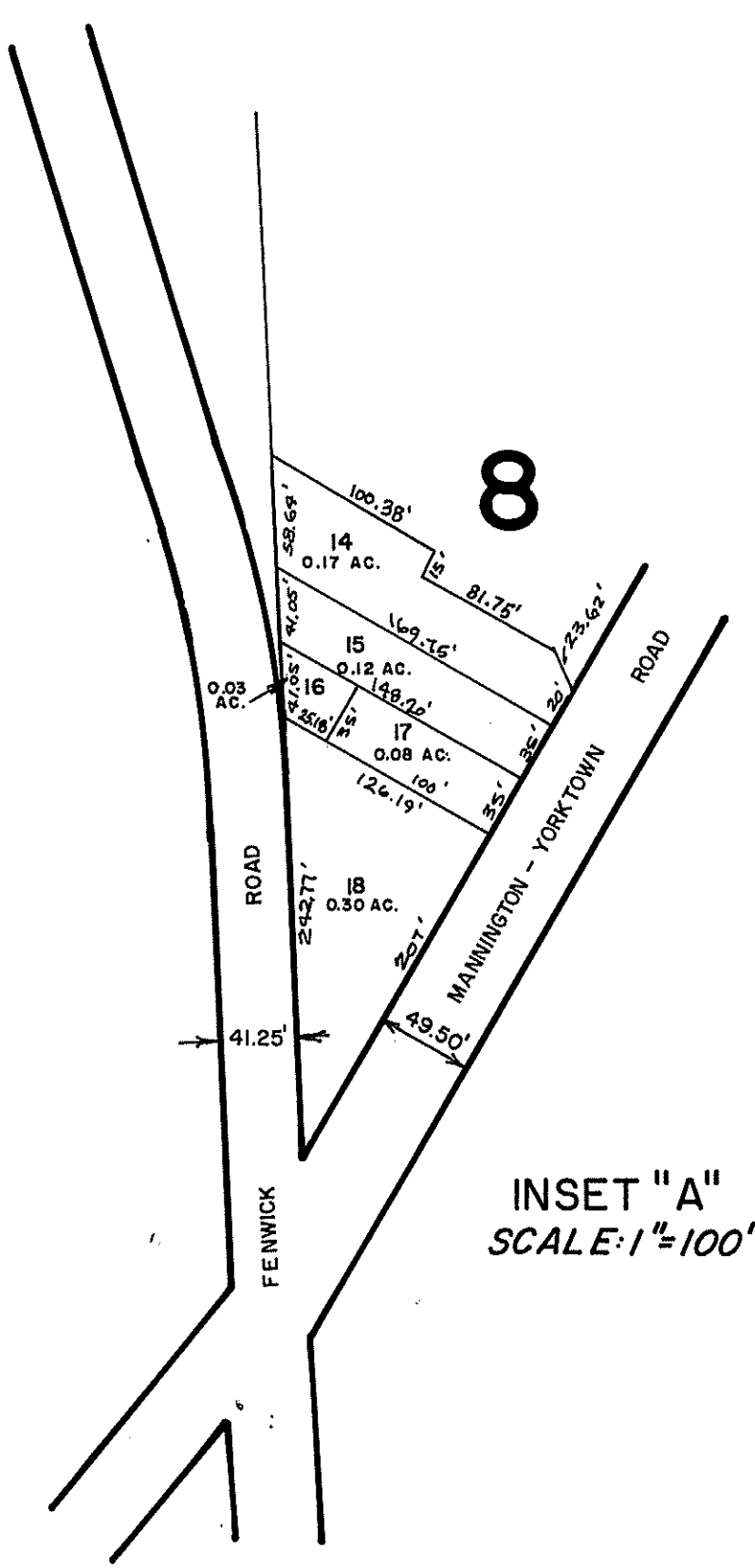
SEE SHEET 7

SEE SHEET 9

SEE SHEET 8

SEE SHEET 8

INSET "A"  
SCALE: 1"=100'

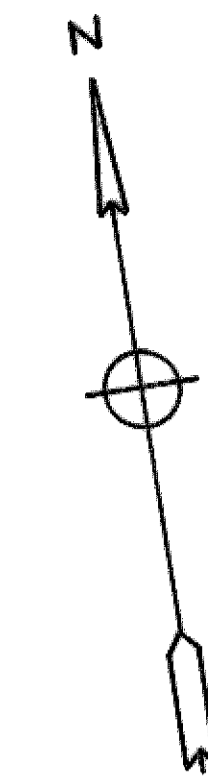


NEW JERSEY DEPARTMENT OF THE TREASURY  
DIVISION OF TAXATION  
LOCAL PROPERTY AND PUBLIC UTILITY BRANCH  
APPROVED AS A TAX MAP PURSUANT TO THE  
PROVISIONS OF CHAPTER 175, LAWS OF 1913, ETC.  
FOR THE DIRECTOR, DIVISION OF TAXATION

*J. N. Williams*  
P.E. & L.S.  
LIC. #5009 SUPERINTENDENT

DATE: JAN 6 1992 SERIAL NO. 601

TAX ASSESSMENT MAP  
MANNINGTON TOWNSHIP  
SALEM COUNTY, NEW JERSEY  
SCALE: 1"= 400' SEPTEMBER, 1991  
ALBERT A. FRALINGER, JR., TOWNSHIP ENGINEER  
115 FIFTH STREET SALEM, NEW JERSEY 08079

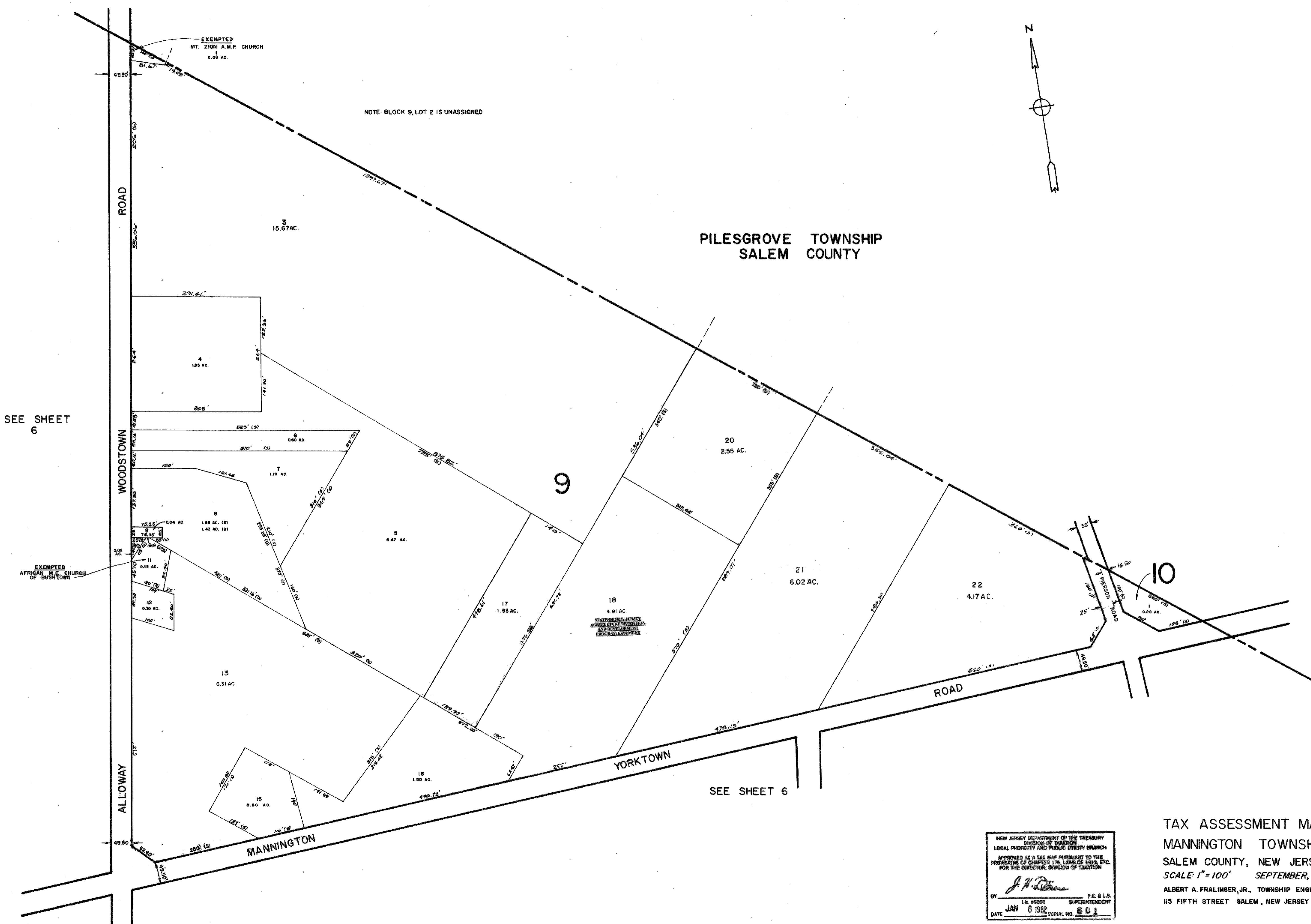


PILES GROVE TOWNSHIP  
SALEM COUNTY

NOTE: BLOCK 9, LOT 2 IS UNASSIGNED

SEE SHEET 6

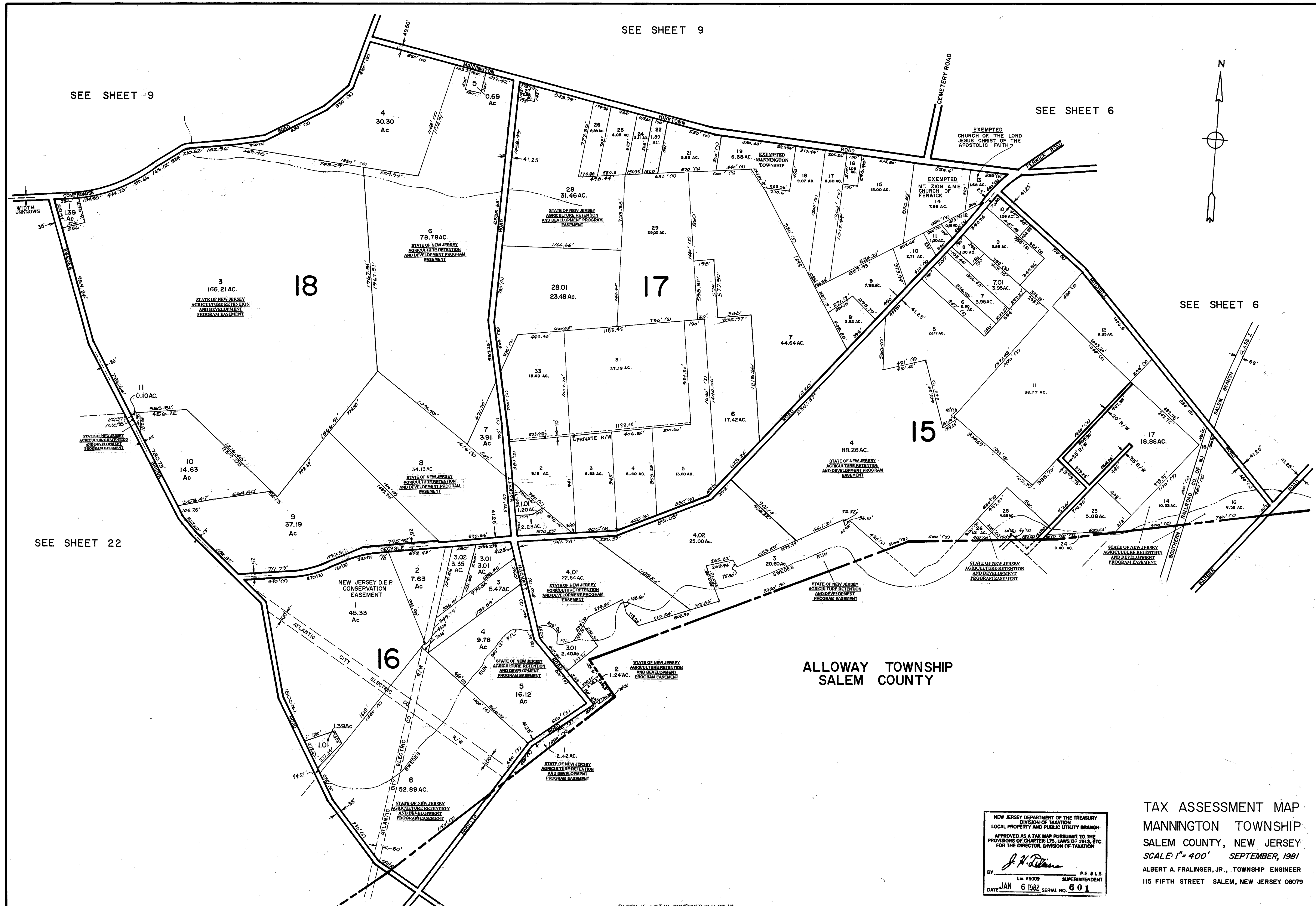
SEE SHEET 6



NEW JERSEY DEPARTMENT OF THE TREASURY  
DIVISION OF TAXATION  
LOCAL PROPERTY AND PUBLIC UTILITY BRANCH  
APPROVED AS A TAX MAP PURSUANT TO THE  
PROVISIONS OF CHAPTER 125, LAWS OF 1982, ETC.  
FOR THE DIRECTOR, DIVISION OF TAXATION

*J. H. [Signature]*  
BY: P.E. & L.S.  
LIC. #5000 SUPERINTENDENT  
DATE: JAN 6 1982 SERIAL NO. 601

TAX ASSESSMENT MAP  
MANNINGTON TOWNSHIP  
SALEM COUNTY, NEW JERSEY  
SCALE: 1"=100' SEPTEMBER, 1981  
ALBERT A. FRALINGER, JR., TOWNSHIP ENGINEER  
115 FIFTH STREET SALEM, NEW JERSEY 08075



SEE SHEET 9

SEE SHEET 9

SEE SHEET 6

SEE SHEET 6

SEE SHEET 22

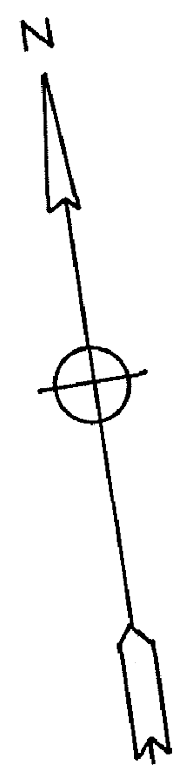
ALLOWAY TOWNSHIP  
SALEM COUNTY

NEW JERSEY DEPARTMENT OF THE TREASURY  
DIVISION OF TAXATION  
LOCAL PROPERTY AND PUBLIC UTILITY BRANCH  
APPROVED AS A TAX MAP PURSUANT TO THE  
PROVISIONS OF CHAPTER 175, LAWS OF 1913, ETC.  
FOR THE DIRECTOR, DIVISION OF TAXATION

*J. H. Williams*  
BY: \_\_\_\_\_ P.E. & L.S.  
SUPERINTENDENT  
DATE: JAN 6 1982 SERIAL NO. 601

TAX ASSESSMENT MAP  
MANNINGTON TOWNSHIP  
SALEM COUNTY, NEW JERSEY  
SCALE: 1" = 400' SEPTEMBER, 1981  
ALBERT A. FRALINGER, JR., TOWNSHIP ENGINEER  
115 FIFTH STREET SALEM, NEW JERSEY 08079

BLOCK 15, LOT 19 COMBINED W/LOT 17



SEE SHEET 10

SEE SHEET 5

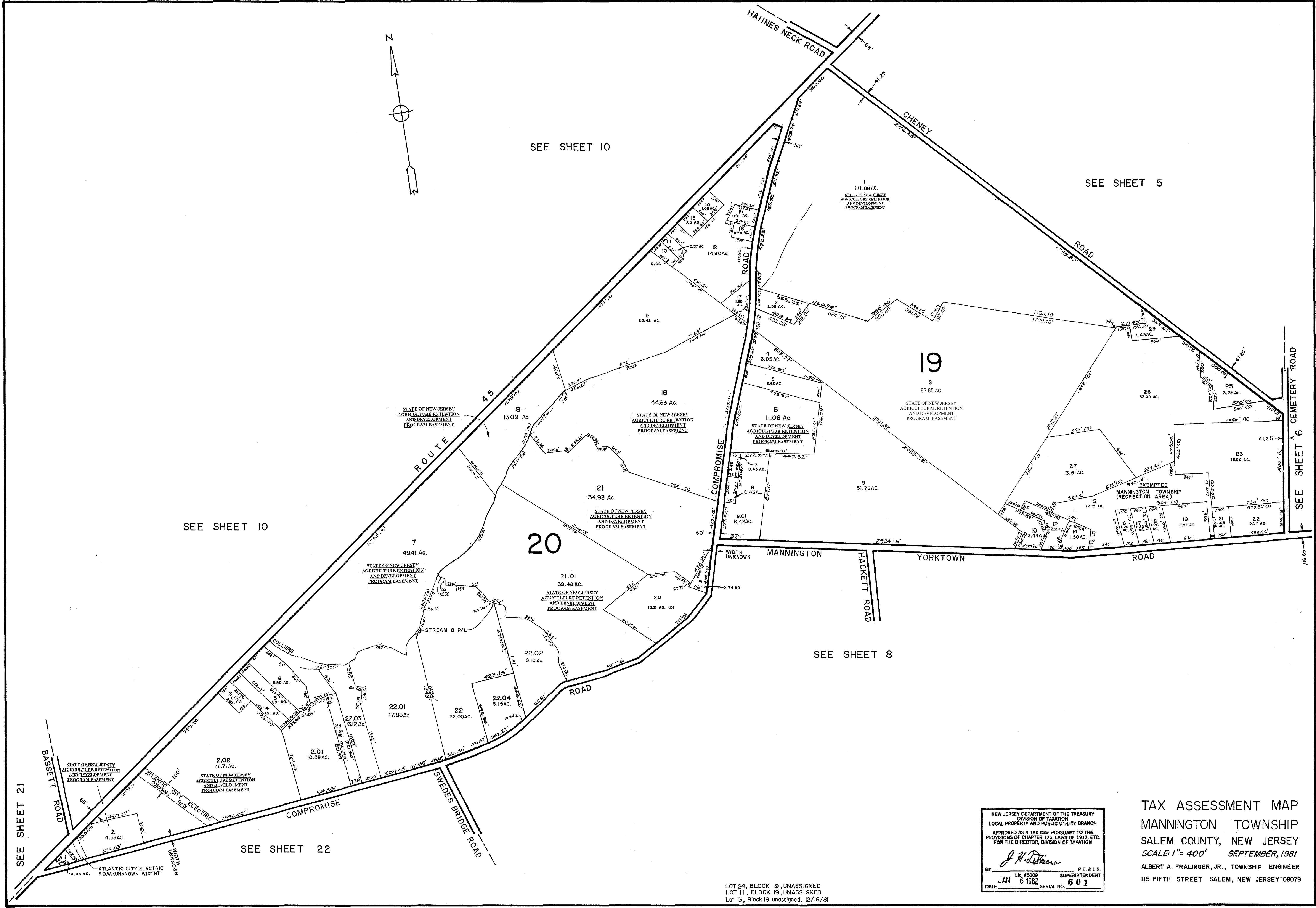
SEE SHEET 10

SEE SHEET 6

SEE SHEET 8

SEE SHEET 22

SEE SHEET 21

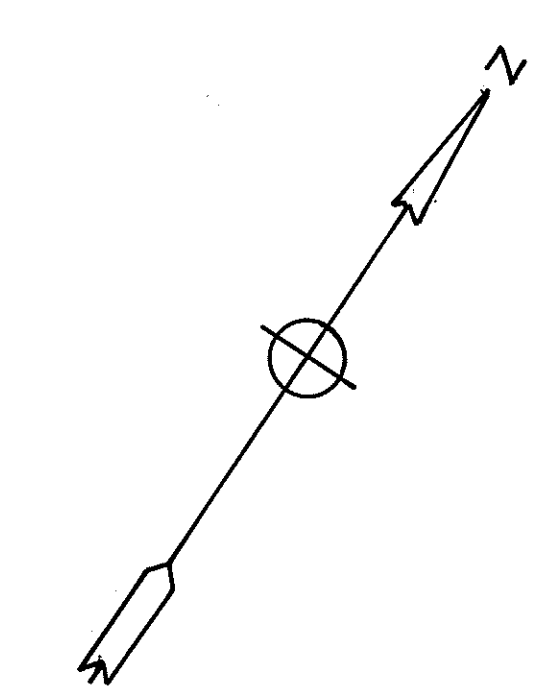
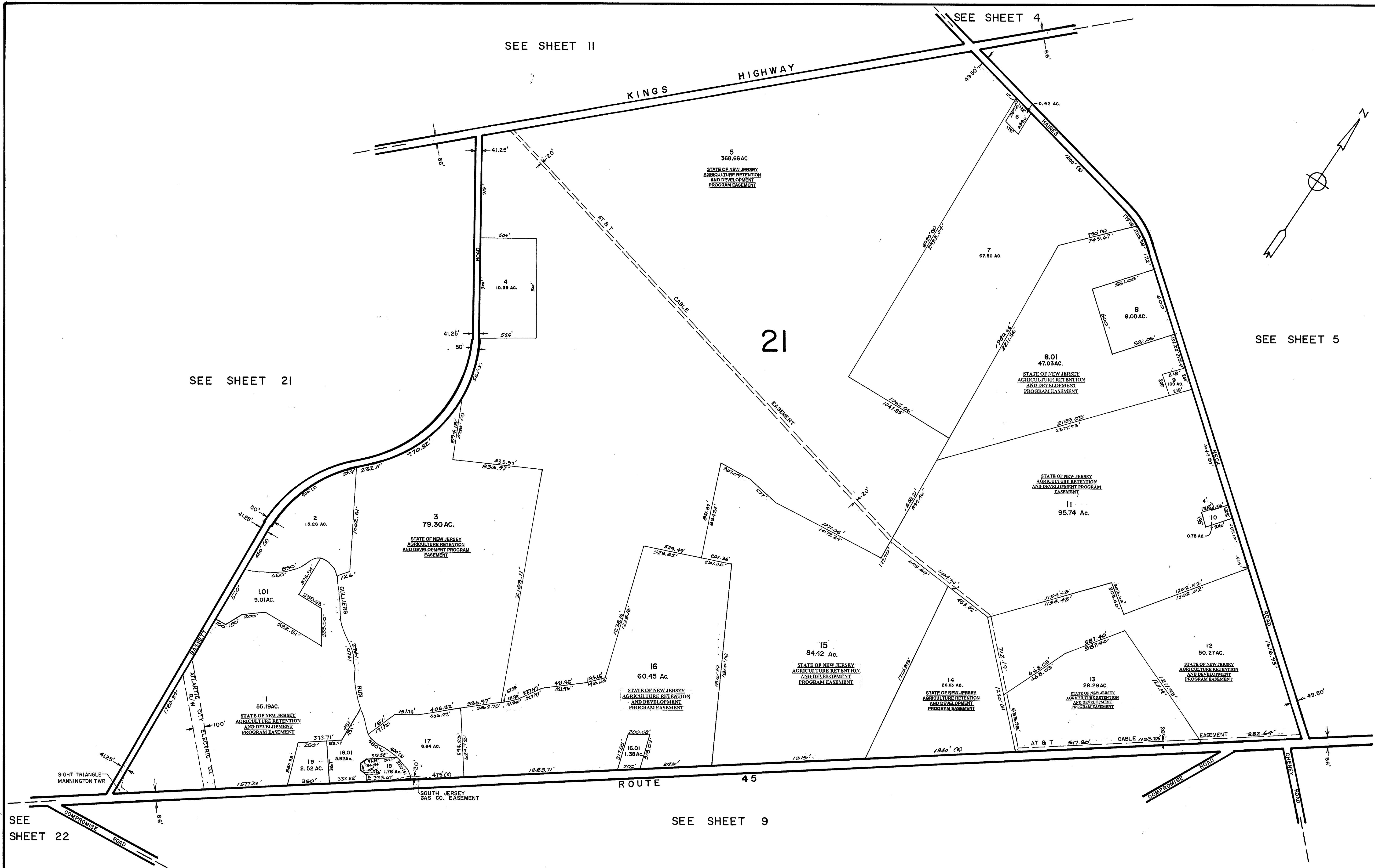


NEW JERSEY DEPARTMENT OF THE TREASURY  
 LOCAL PROPERTY AND PUBLIC UTILITY BRANCH  
 APPROVED AS A TAX MAP PURSUANT TO THE  
 PROVISIONS OF CHAPTER 175, LAWS OF 1913, ETC.  
 FOR THE DIRECTOR, DIVISION OF TAXATION

*J. N. [Signature]*  
 BY: L.C. #5009 P.E. & L.S.  
 SUPERINTENDENT  
 JAN 6 1982 SERIAL NO. 601  
 DATE

TAX ASSESSMENT MAP  
 MANNINGTON TOWNSHIP  
 SALEM COUNTY, NEW JERSEY  
 SCALE: 1" = 400' SEPTEMBER, 1981  
 ALBERT A. FRALINGER, JR., TOWNSHIP ENGINEER  
 115 FIFTH STREET SALEM, NEW JERSEY 08079

LOT 24, BLOCK 19, UNASSIGNED  
 LOT 11, BLOCK 19, UNASSIGNED  
 LOT 13, BLOCK 19 UNASSIGNED. 12/16/81

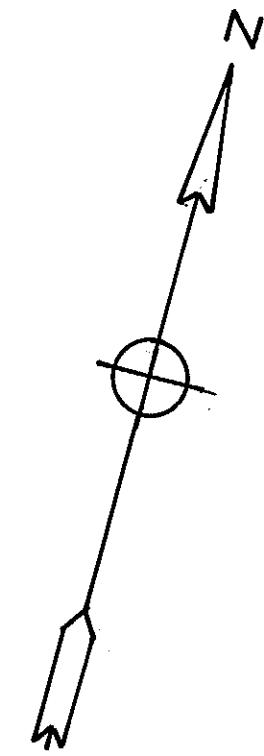


SEE SHEET 22

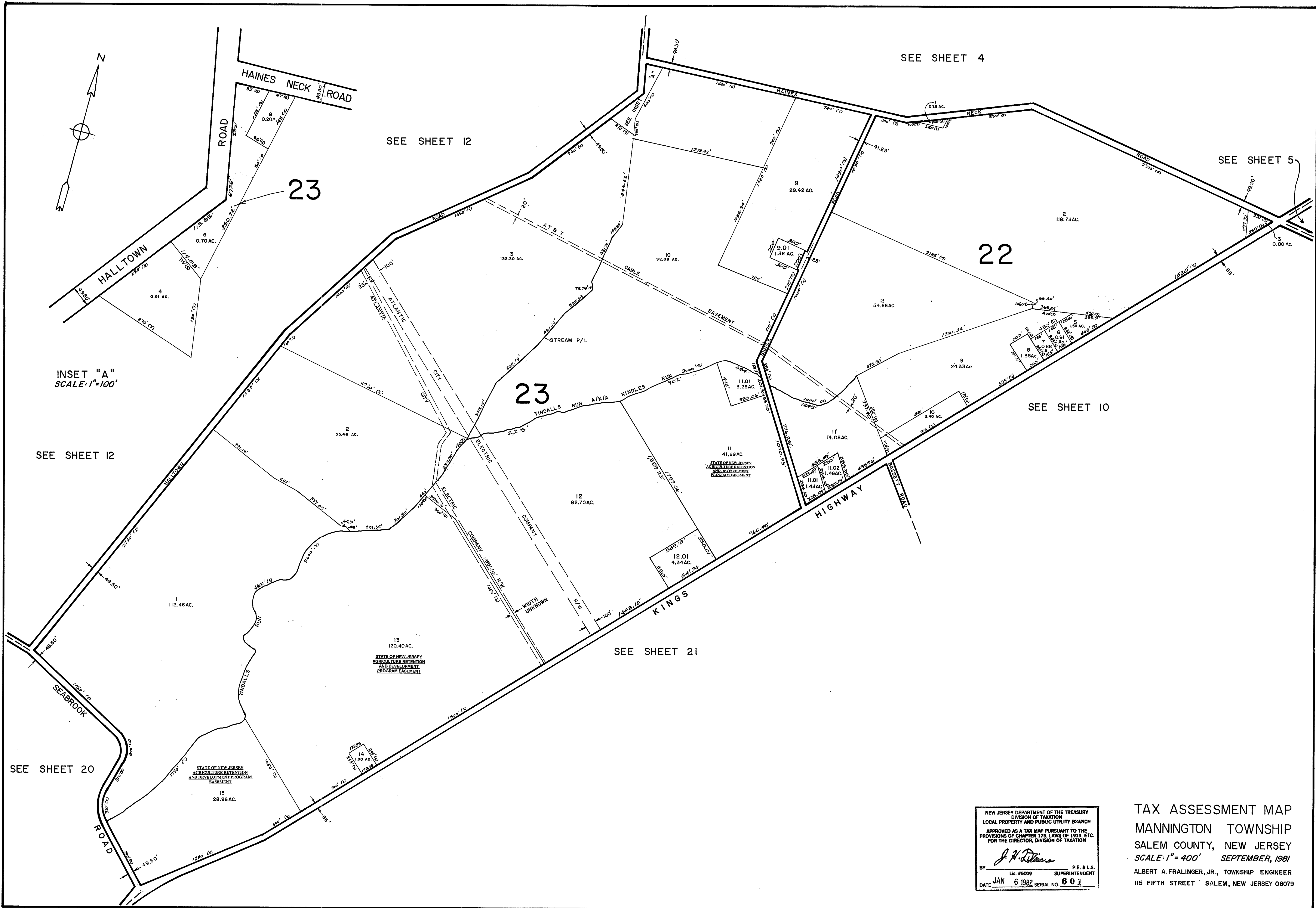
SEE SHEET 9

NEW JERSEY DEPARTMENT OF THE TREASURY  
 DIVISION OF TAXATION  
 LOCAL PROPERTY AND PUBLIC UTILITY BRANCH  
 APPROVED AS A TAX MAP PURSUANT TO THE  
 PROVISIONS OF CHAPTER 175, LAWS OF 1913, ETC.  
 FOR THE DIRECTOR, DIVISION OF TAXATION  
*J. H. Deane*  
 BY SUPERINTENDENT  
 Lic. #5009  
 DATE JAN 6 1982 SERIAL NO. 601

TAX ASSESSMENT MAP  
 MANNINGTON TOWNSHIP  
 SALEM COUNTY, NEW JERSEY  
 SCALE: 1" = 400' SEPTEMBER, 1981  
 ALBERT A. FRALINGER, JR., TOWNSHIP ENGINEER  
 115 FIFTH STREET SALEM, NEW JERSEY 08079



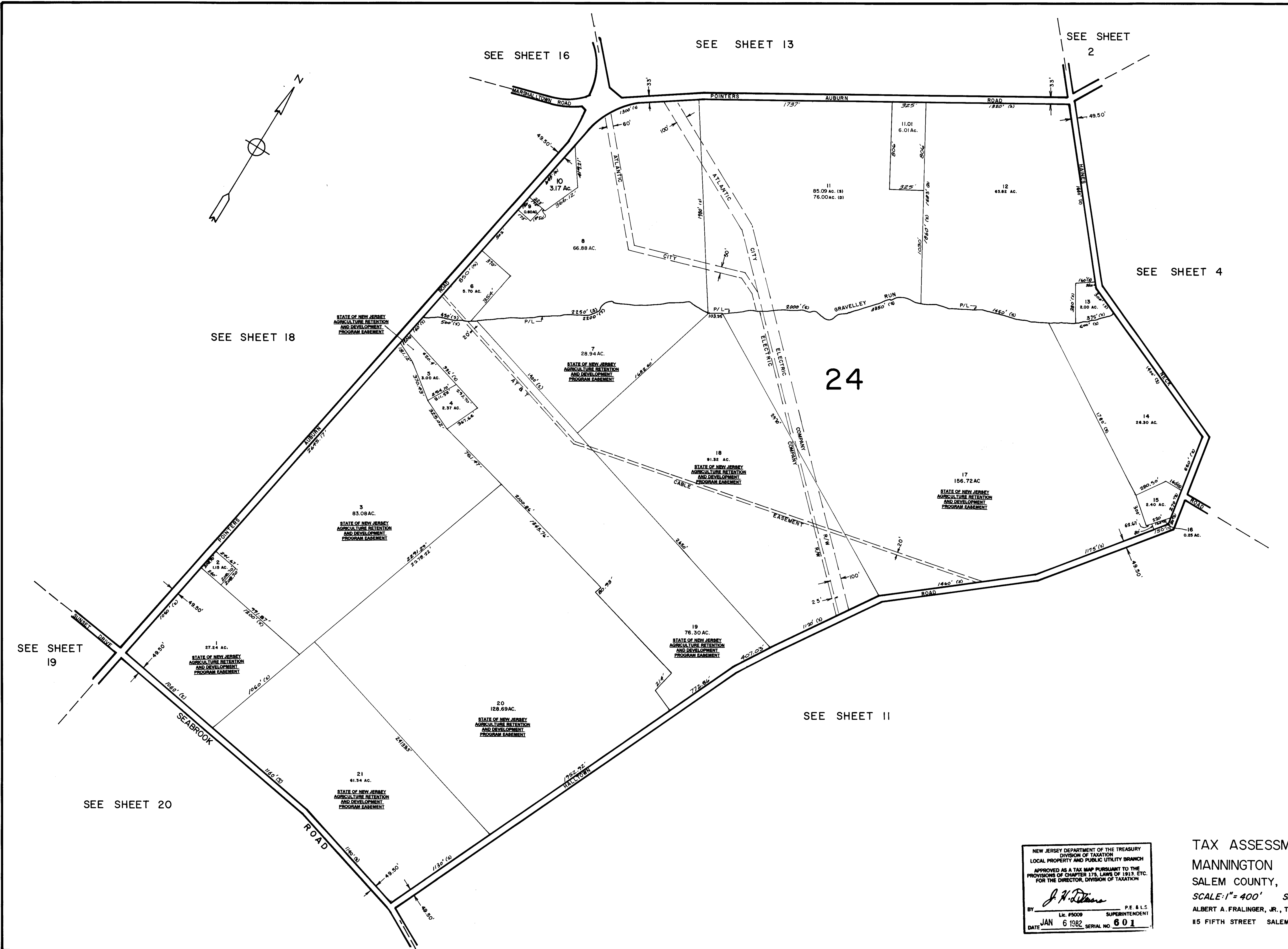
INSET "A"  
SCALE: 1"=100'



NEW JERSEY DEPARTMENT OF THE TREASURY  
 DIVISION OF TAXATION  
 LOCAL PROPERTY AND PUBLIC UTILITY BRANCH  
 APPROVED AS A TAX MAP PURSUANT TO THE  
 PROVISIONS OF CHAPTER 175, LAWS OF 1913, ETC.  
 FOR THE DIRECTOR, DIVISION OF TAXATION

*J. H. [Signature]*  
 BY: P.E. & L.S.  
 Lic. #5009 SUPERINTENDENT  
 DATE: JAN 6 1982 SERIAL NO. 601

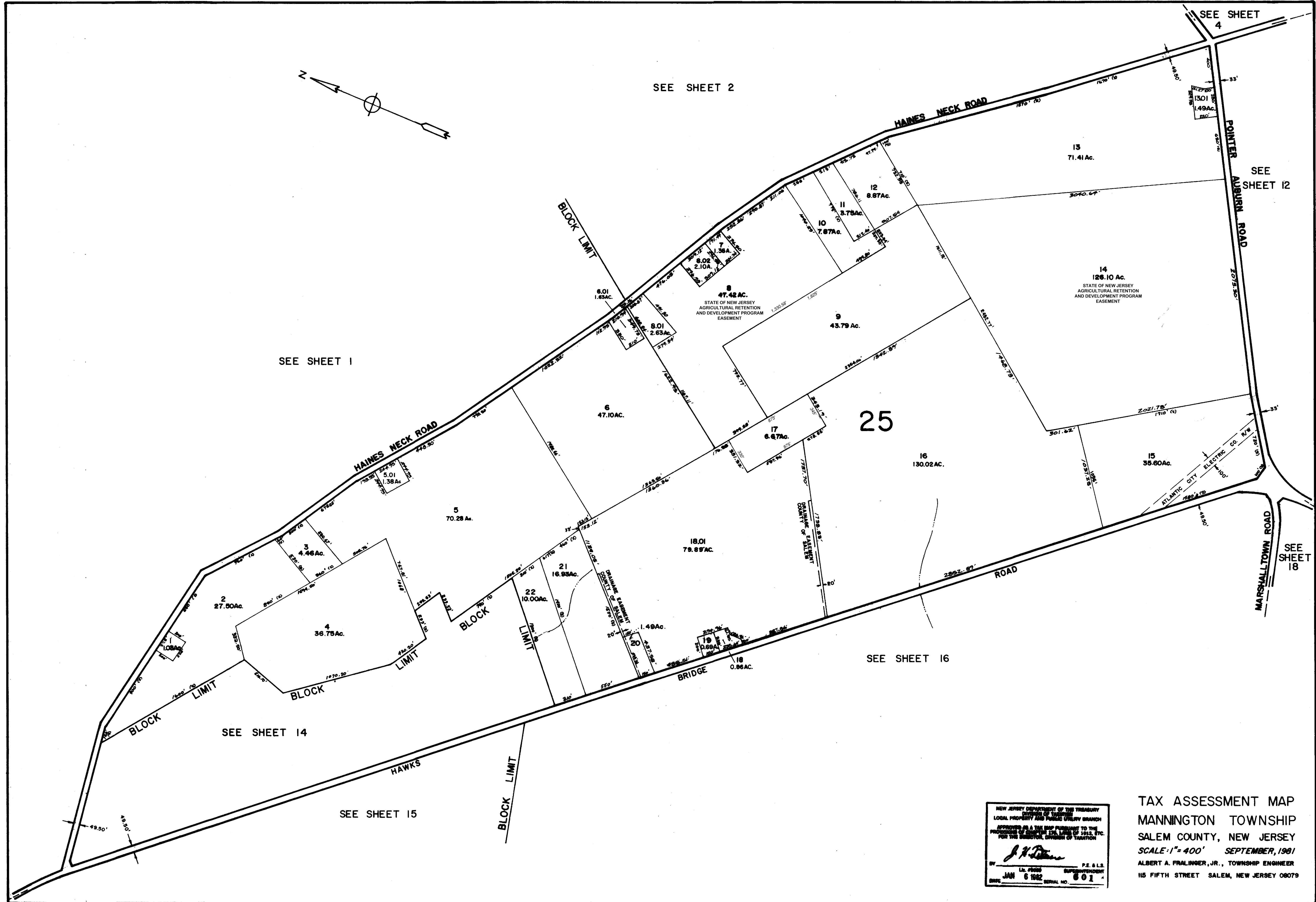
TAX ASSESSMENT MAP  
 MANNINGTON TOWNSHIP  
 SALEM COUNTY, NEW JERSEY  
 SCALE: 1"=400' SEPTEMBER, 1981  
 ALBERT A. FRALINGER, JR., TOWNSHIP ENGINEER  
 115 FIFTH STREET SALEM, NEW JERSEY 08079



NEW JERSEY DEPARTMENT OF THE TREASURY  
 DIVISION OF TAXATION  
 LOCAL PROPERTY AND PUBLIC UTILITY BRANCH  
 APPROVED AS A TAX MAP PURSUANT TO THE  
 PROVISIONS OF CHAPTER 175, LAWS OF 1913, ETC.  
 FOR THE DIRECTOR, DIVISION OF TAXATION

*J. H. Deane*  
 BY: SUPERINTENDENT  
 LIC. #5009  
 DATE: JAN 6 1982 SERIAL NO. 601

TAX ASSESSMENT MAP  
 MANNINGTON TOWNSHIP  
 SALEM COUNTY, NEW JERSEY  
 SCALE: 1" = 400' SEPTEMBER, 1981  
 ALBERT A. FRALINGER, JR., TOWNSHIP ENGINEER  
 115 FIFTH STREET SALEM, NEW JERSEY 08079

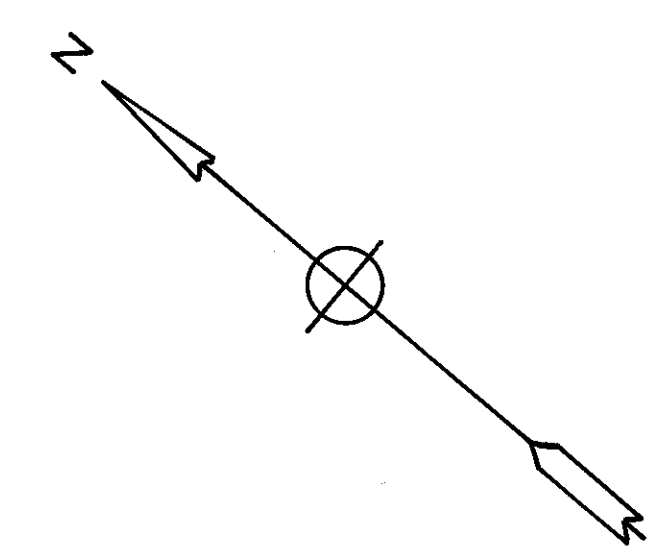


NEW JERSEY DEPARTMENT OF THE TREASURY  
 LOCAL PROPERTY TAX DIVISION  
 APPROVED AS A TAX MAP PURSUANT TO THE  
 PROVISIONS OF THE TAX MAP ACT OF 1952, ETC.  
 FOR THE SECTION, DIVISION OF TAXATION

*J. H. [Signature]*

BY: L.A. 7020 SUPERVISOR P.E. & L.S.  
 DATE: JAN 6 1982 SERIAL NO. 601

TAX ASSESSMENT MAP  
 MANNINGTON TOWNSHIP  
 SALEM COUNTY, NEW JERSEY  
 SCALE: 1" = 400' SEPTEMBER, 1981  
 ALBERT A. FRALINGER, JR., TOWNSHIP ENGINEER  
 115 FIFTH STREET SALEM, NEW JERSEY 08079



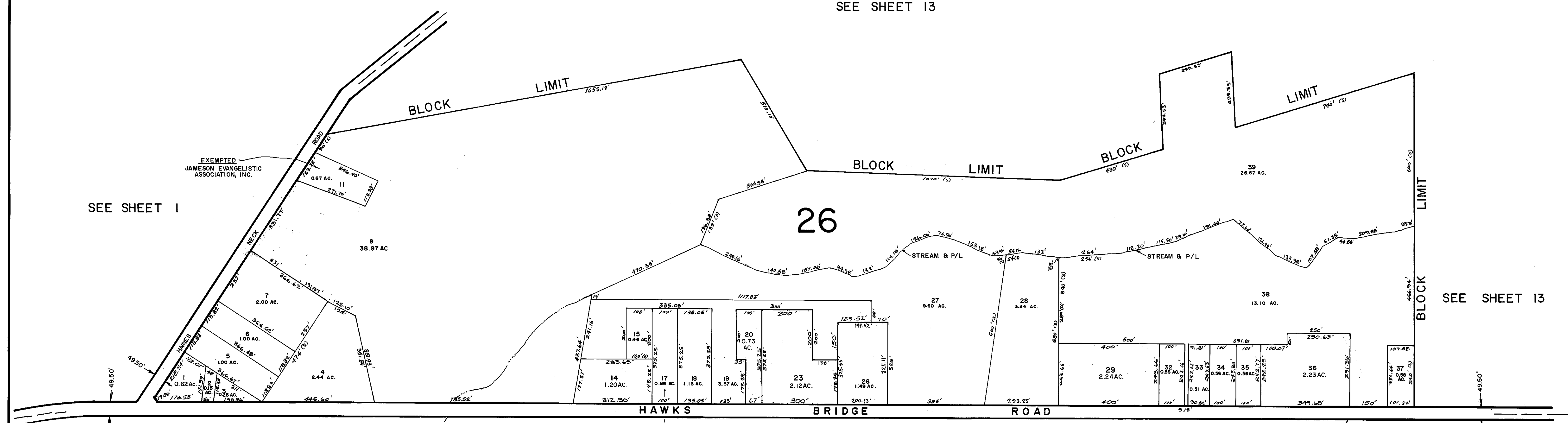
SEE SHEET 13

SEE SHEET 1

SEE SHEET 13

SEE SHEET 15

SEE SHEET 16

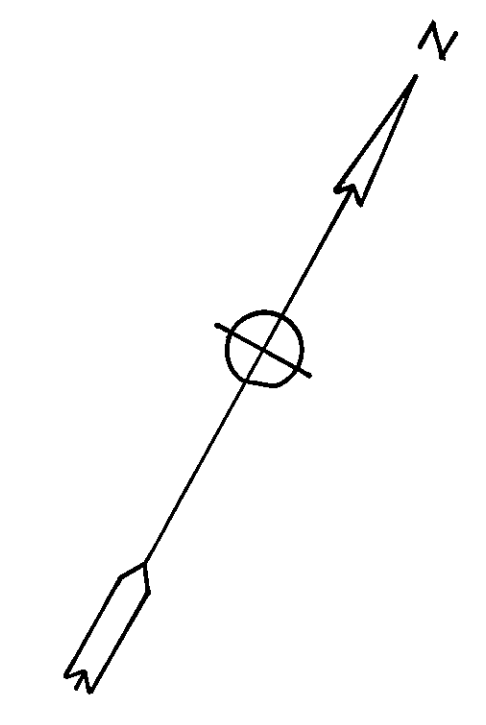


NEW JERSEY DEPARTMENT OF THE TREASURY  
 DIVISION OF TAXATION  
 LOCAL PROPERTY AND PUBLIC UTILITY BRANCH  
 APPROVED AS A TAX MAP PURSUANT TO THE  
 PROVISIONS OF CHAPTER 175, LAWS OF 1913, ETC.  
 FOR THE DIRECTOR, DIVISION OF TAXATION  
*J. H. Deane*  
 BY SUPERINTENDENT  
 LIC. #5009  
 DATE JAN 6 1982 SERIAL NO. 601

TAX ASSESSMENT MAP  
 MANNINGTON TOWNSHIP  
 SALEM COUNTY, NEW JERSEY  
 SCALE: 1" = 200' SEPTEMBER, 1981  
 ALBERT A. FRALINGER, JR., TOWNSHIP ENGINEER  
 115 FIFTH STREET SALEM, NEW JERSEY 08079

PENNSVILLE TOWNSHIP  
SALEM COUNTY

CARNEYS POINT TOWNSHIP  
SALEM COUNTY



SEE SHEET I

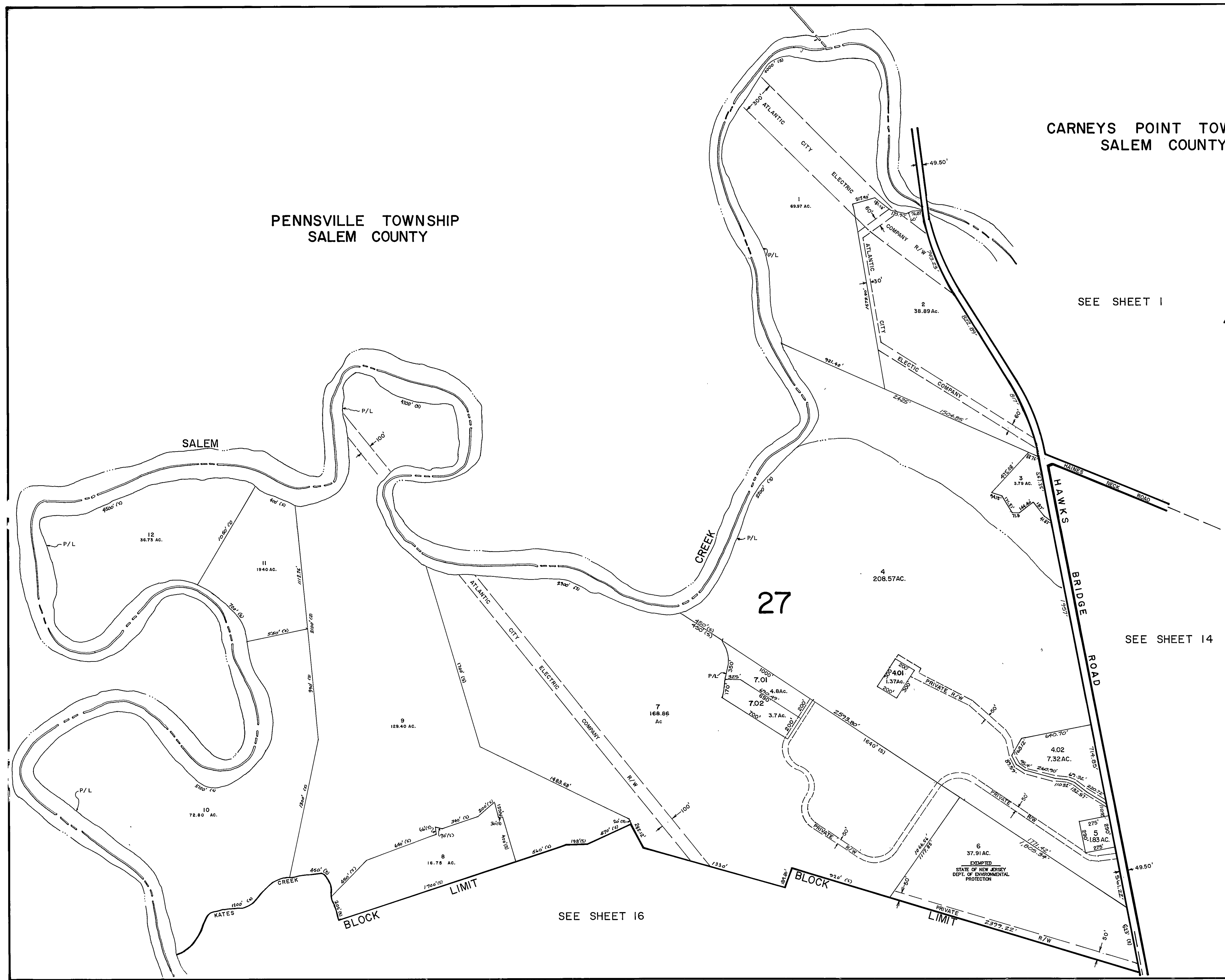
SEE SHEET 14

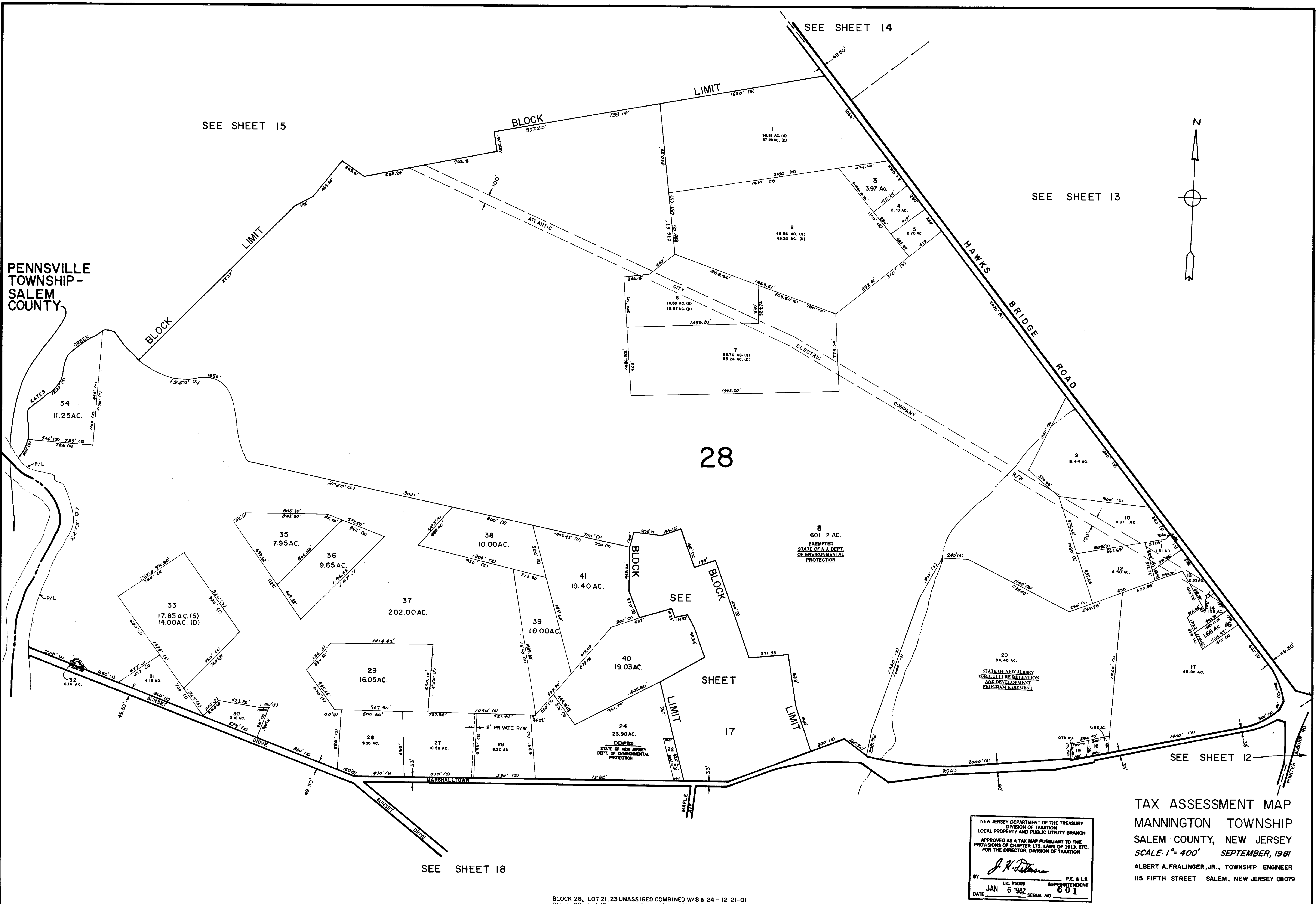
SEE SHEET 16

NEW JERSEY DEPARTMENT OF THE TREASURY  
DIVISION OF TAXATION  
LOCAL PROPERTY AND PUBLIC UTILITY BRANCH  
APPROVED AS A TAX MAP PURSUANT TO THE  
PROVISIONS OF CHAPTER 173, LAWS OF 1913, ETC.  
FOR THE DIRECTOR, DIVISION OF TAXATION

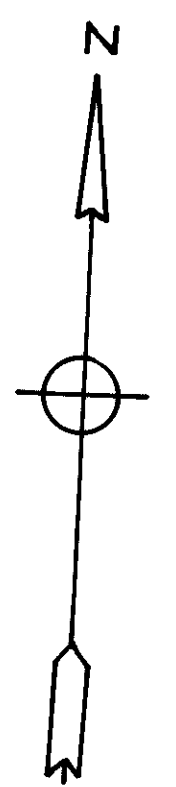
*J. H. Deane*  
BY \_\_\_\_\_ P.E. & L.S.  
SUPERINTENDENT  
DATE JAN 6 1982 SERIAL NO. 601

TAX ASSESSMENT MAP  
MANNINGTON TOWNSHIP  
SALEM COUNTY, NEW JERSEY  
SCALE: 1" = 400' SEPTEMBER, 1981  
ALBERT A. FRALINGER, JR., TOWNSHIP ENGINEER  
115 FIFTH STREET SALEM, NEW JERSEY 08079





PENNSVILLE TOWNSHIP - SALEM COUNTY



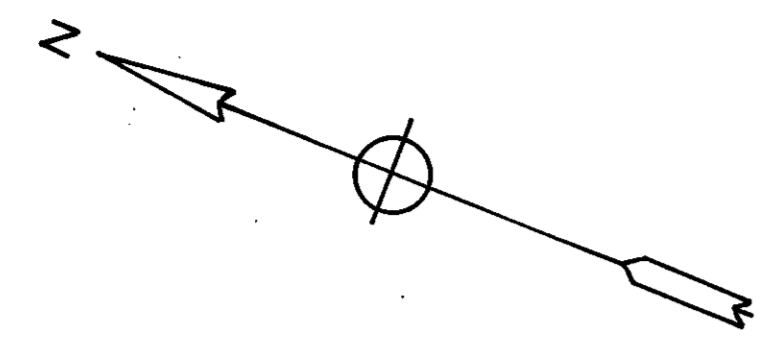
NEW JERSEY DEPARTMENT OF THE TREASURY  
 DIVISION OF TAXATION  
 LOCAL PROPERTY AND PUBLIC UTILITY BRANCH  
 APPROVED AS A TAX MAP PURSUANT TO THE  
 PROVISIONS OF CHAPTER 175, LAWS OF 1913, ETC.  
 FOR THE DIRECTOR, DIVISION OF TAXATION

*J. H. DeLore*

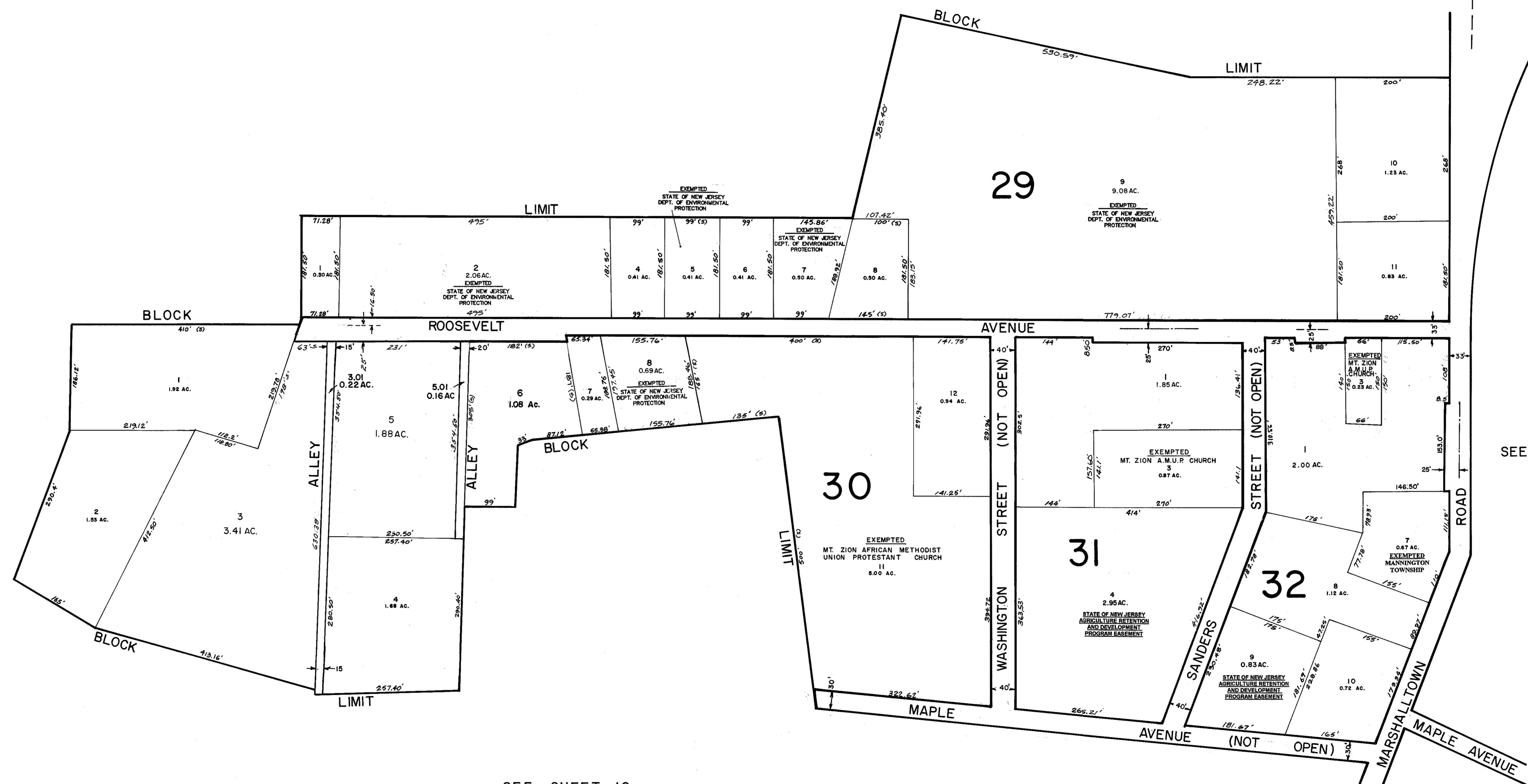
BY: *J. H. DeLore* P.E. & L.S.  
 LIC. #5009 SUPERINTENDENT  
 DATE: JAN 6 1982 SERIAL NO. 601

TAX ASSESSMENT MAP  
 MANNINGTON TOWNSHIP  
 SALEM COUNTY, NEW JERSEY  
 SCALE: 1" = 400' SEPTEMBER, 1981  
 ALBERT A. FRALINGER, JR., TOWNSHIP ENGINEER  
 115 FIFTH STREET SALEM, NEW JERSEY 08079

BLOCK 28, LOT 21, 23 UNASSIGNED COMBINED W/ 8 & 24 - 12-21-01  
 Block 28, Lot 15 unassigned combined with Lot 16 - 7/12/01



SEE SHEET 16



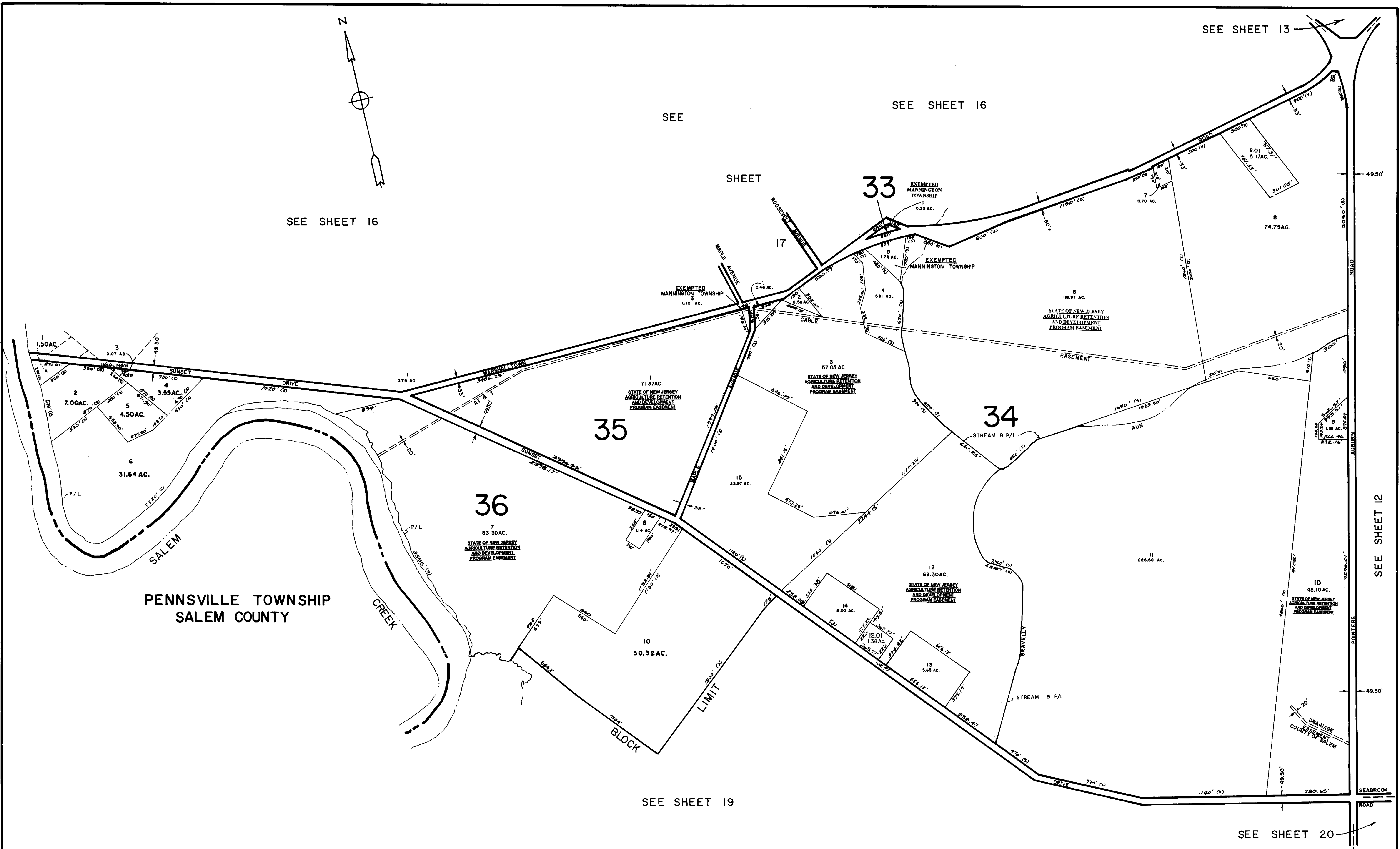
SEE SHEET 18

SEE SHEET 16

NEW JERSEY DEPARTMENT OF THE TREASURY  
 DIVISION OF TAXATION  
 LOCAL PROPERTY AND PUBLIC UTILITY BRANCH  
 APPROVED AS A TAX MAP PURSUANT TO THE  
 PROVISIONS OF CHAPTER 175, LAWS OF 1913, ETC.  
 FOR THE DIRECTOR, DIVISION OF TAXATION

*J. H. Deane*  
 BY \_\_\_\_\_ P.E. & L.S.  
 L.L. #5009 SUPERINTENDENT  
 DATE JAN 6 1982 SERIAL NO. 601

TAX ASSESSMENT MAP  
 MANNINGTON TOWNSHIP  
 SALEM COUNTY, NEW JERSEY  
 SCALE: 1" = 100' SEPTEMBER, 1981  
 ALBERT A. FRALINGER, JR., TOWNSHIP ENGINEER  
 115 FIFTH STREET SALEM, NEW JERSEY 08079



SEE SHEET 16

SEE

SEE SHEET 16

SEE SHEET 13

SHEET

33

17

35

36

34

SEE SHEET 19

SEE SHEET 12

SEE SHEET 20

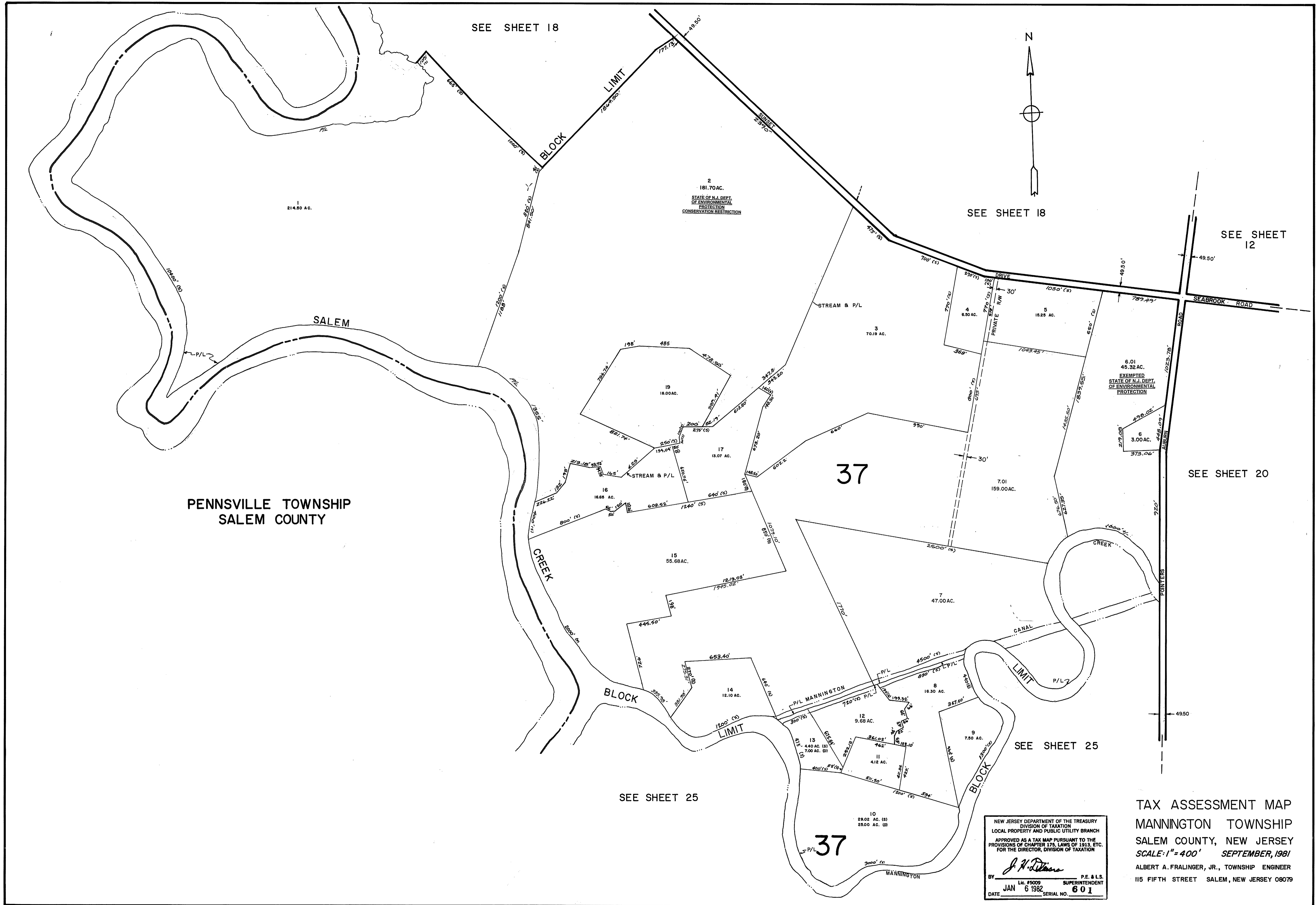
PENNSVILLE TOWNSHIP  
SALEM COUNTY

NEW JERSEY DEPARTMENT OF THE TREASURY  
DIVISION OF TAXATION  
LOCAL PROPERTY AND PUBLIC UTILITY BRANCH  
APPROVED AS A TAX MAP PURSUANT TO THE  
PROVISIONS OF CHAPTER 173, LAWS OF 1913, ETC.  
FOR THE DIRECTOR, DIVISION OF TAXATION

*J. H. Deane*

BY *J. H. Deane* PE & LS  
LIC #5009 SUPERINTENDENT  
DATE JAN 6 1982 SERIAL NO 601

TAX ASSESSMENT MAP  
MANNINGTON TOWNSHIP  
SALEM COUNTY, NEW JERSEY  
SCALE: 1" = 400' SEPTEMBER, 1981  
ALBERT A. FRALINGER, JR., TOWNSHIP ENGINEER  
115 FIFTH STREET SALEM, NEW JERSEY 08079



PENNSVILLE TOWNSHIP  
SALEM COUNTY

SEE SHEET 18

SEE SHEET 12

SEE SHEET 20

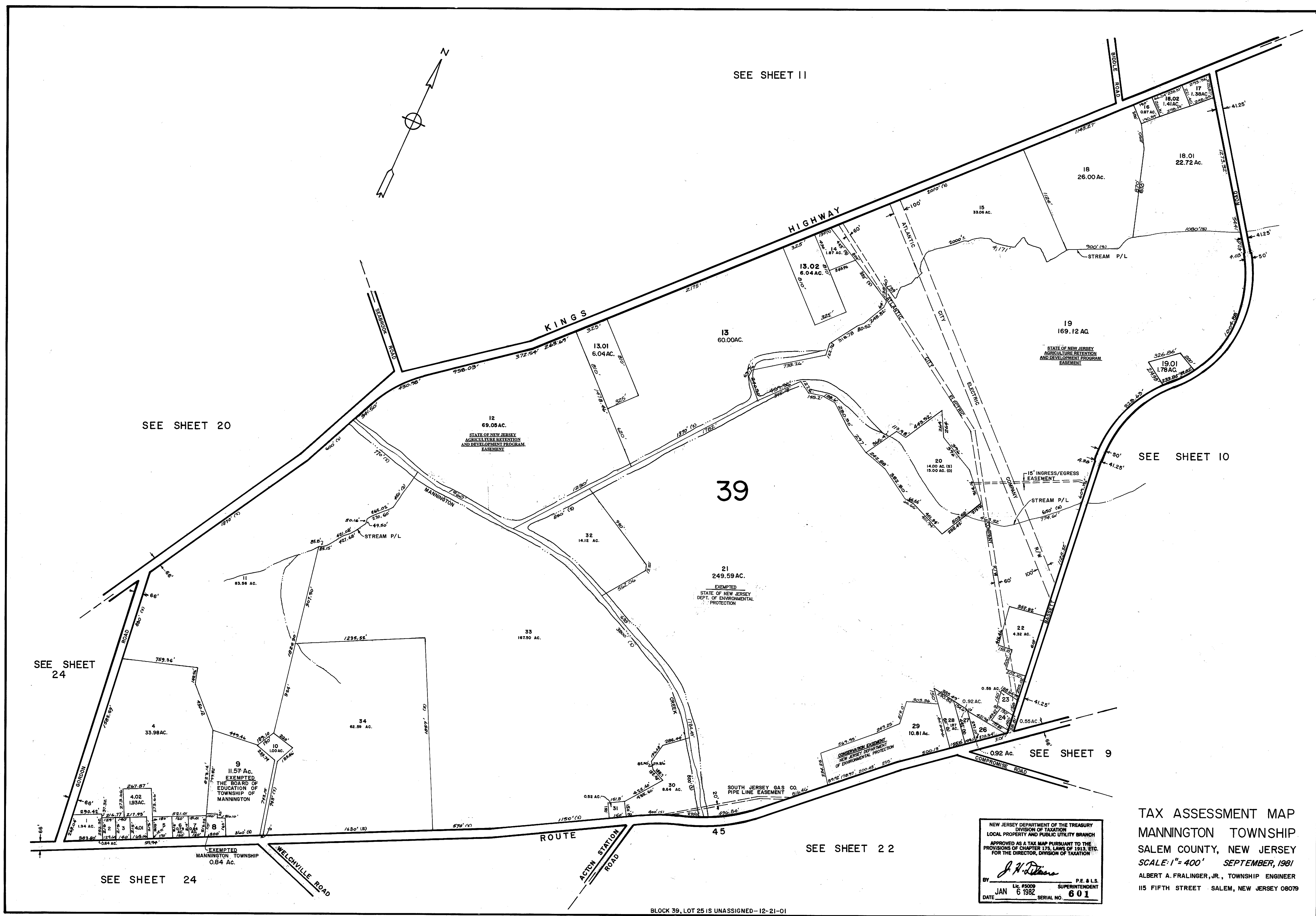
SEE SHEET 25

SEE SHEET 25

NEW JERSEY DEPARTMENT OF THE TREASURY  
DIVISION OF TAXATION  
LOCAL PROPERTY AND PUBLIC UTILITY BRANCH  
APPROVED AS A TAX MAP PURSUANT TO THE  
PROVISIONS OF CHAPTER 175, LAWS OF 1913, ETC.  
FOR THE DIRECTOR, DIVISION OF TAXATION  
*J. H. Deane*  
BY P.E. & L.S.  
SUPERINTENDENT  
DATE JAN 6 1982 SERIAL NO. 601

TAX ASSESSMENT MAP  
MANNINGTON TOWNSHIP  
SALEM COUNTY, NEW JERSEY  
SCALE: 1" = 400' SEPTEMBER, 1981  
ALBERT A. FRALINGER, JR., TOWNSHIP ENGINEER  
115 FIFTH STREET SALEM, NEW JERSEY 08079





SEE SHEET 11

SEE SHEET 20

SEE SHEET 10

SEE SHEET 24

SEE SHEET 24

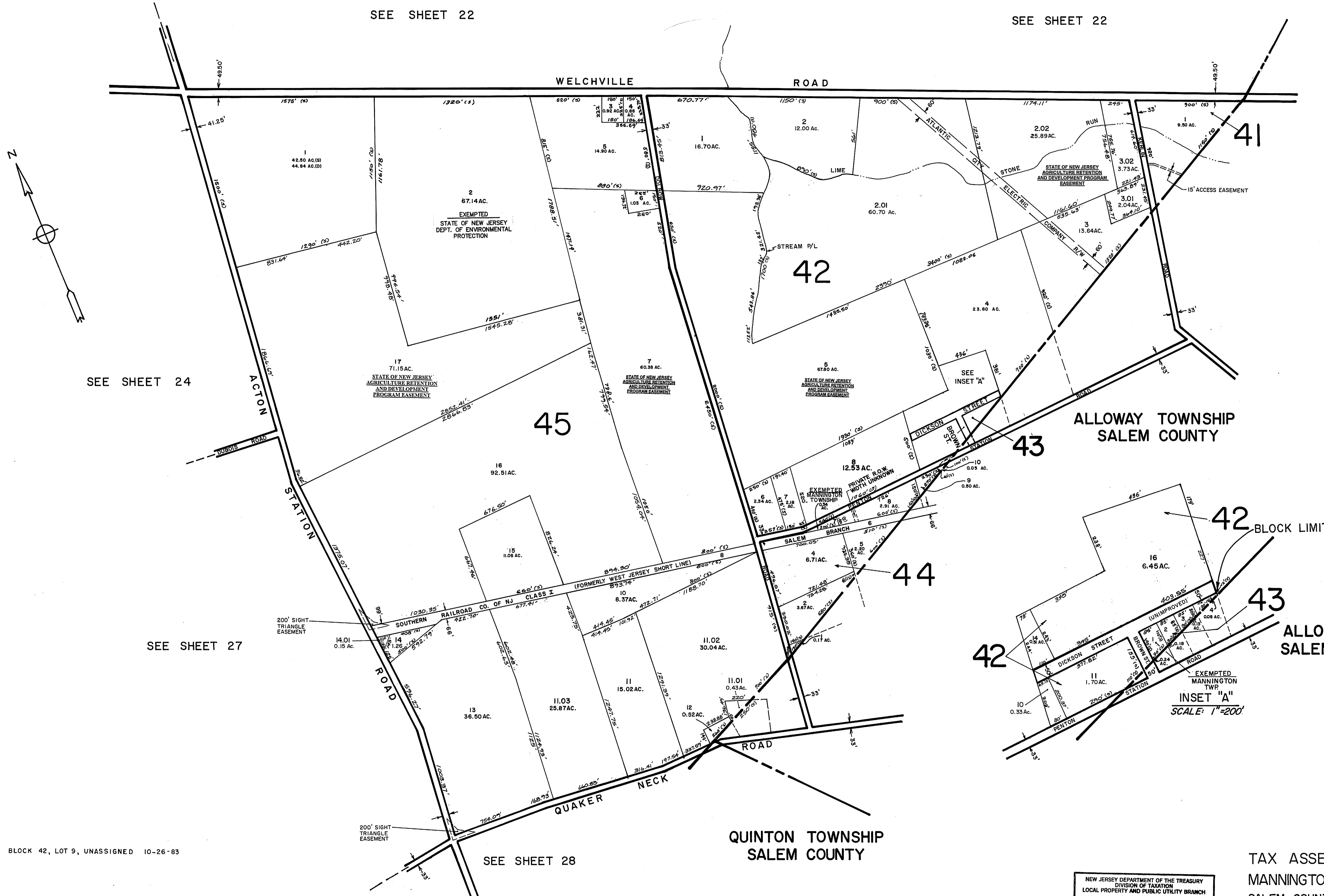
SEE SHEET 22

NEW JERSEY DEPARTMENT OF THE TREASURY  
 DIVISION OF TAXATION  
 LOCAL PROPERTY AND PUBLIC UTILITY BRANCH  
 APPROVED AS A TAX MAP PURSUANT TO THE  
 PROVISIONS OF CHAPTER 175, LAWS OF 1913, ETC.  
 FOR THE DIRECTOR, DIVISION OF TAXATION

*J. H. Deane*  
 BY P.E. & L.S.  
 LIC. #5009 SUPERINTENDENT  
 DATE JAN 6 1982 SERIAL NO. 601

TAX ASSESSMENT MAP  
 MANNINGTON TOWNSHIP  
 SALEM COUNTY, NEW JERSEY  
 SCALE: 1" = 400' SEPTEMBER, 1981  
 ALBERT A. FRALINGER, JR., TOWNSHIP ENGINEER  
 115 FIFTH STREET SALEM, NEW JERSEY 08079





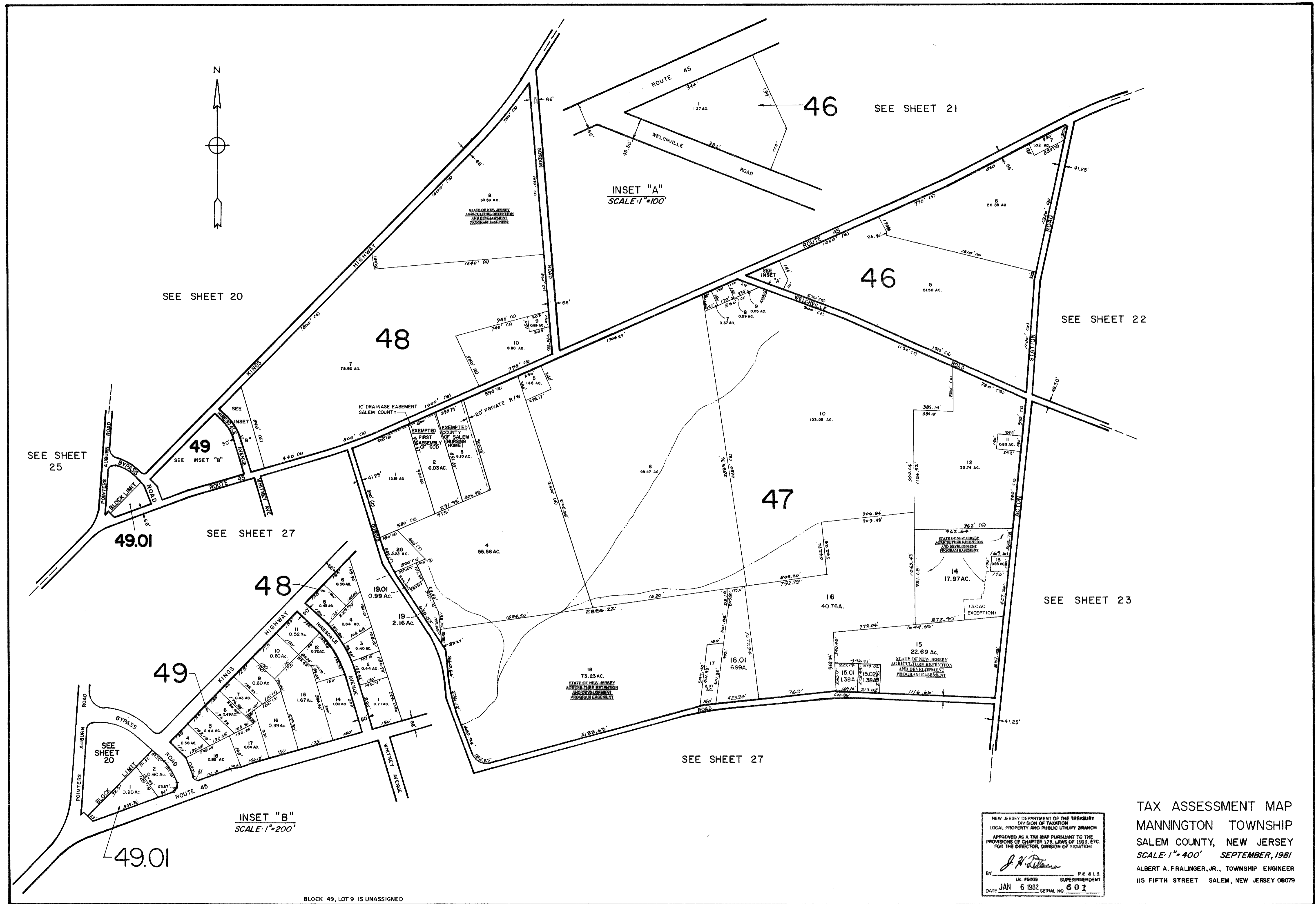
BLOCK 42, LOT 9, UNASSIGNED 10-26-83

NEW JERSEY DEPARTMENT OF THE TREASURY  
 DIVISION OF TAXATION  
 LOCAL PROPERTY AND PUBLIC UTILITY BRANCH  
 APPROVED AS A TAX MAP PURSUANT TO THE  
 PROVISIONS OF CHAPTER 175, LAWS OF 1913, ETC.  
 FOR THE DIRECTOR, DIVISION OF TAXATION

*J. H. Williams*

BY: L.C. #5009 SUPERINTENDENT  
 DATE: JAN 6 1982 SERIAL NO. 601

TAX ASSESSMENT MAP  
 MANNINGTON TOWNSHIP  
 SALEM COUNTY, NEW JERSEY  
 SCALE: 1"=400' SEPTEMBER, 1981  
 ALBERT A. FRALINGER, JR., TOWNSHIP ENGINEER  
 115 FIFTH STREET SALEM, NEW JERSEY 08079



SEE SHEET 20

SEE SHEET 21

SEE SHEET 22

SEE SHEET 25

SEE SHEET 27

SEE SHEET 23

SEE SHEET 27

INSET "B"  
SCALE: 1"=200'

INSET "A"  
SCALE: 1"=100'

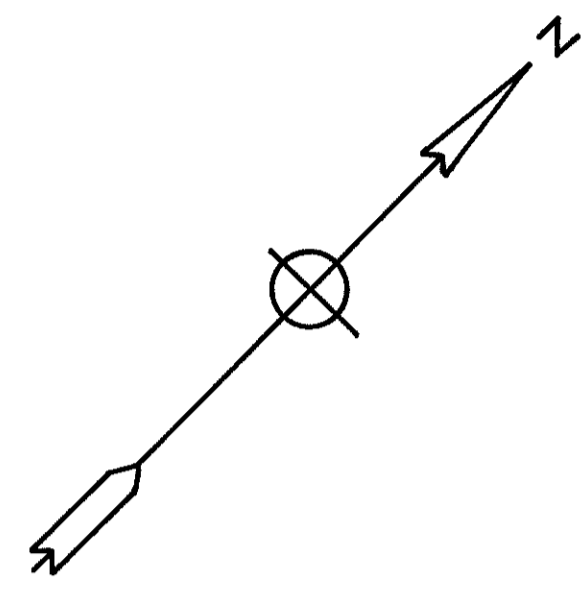
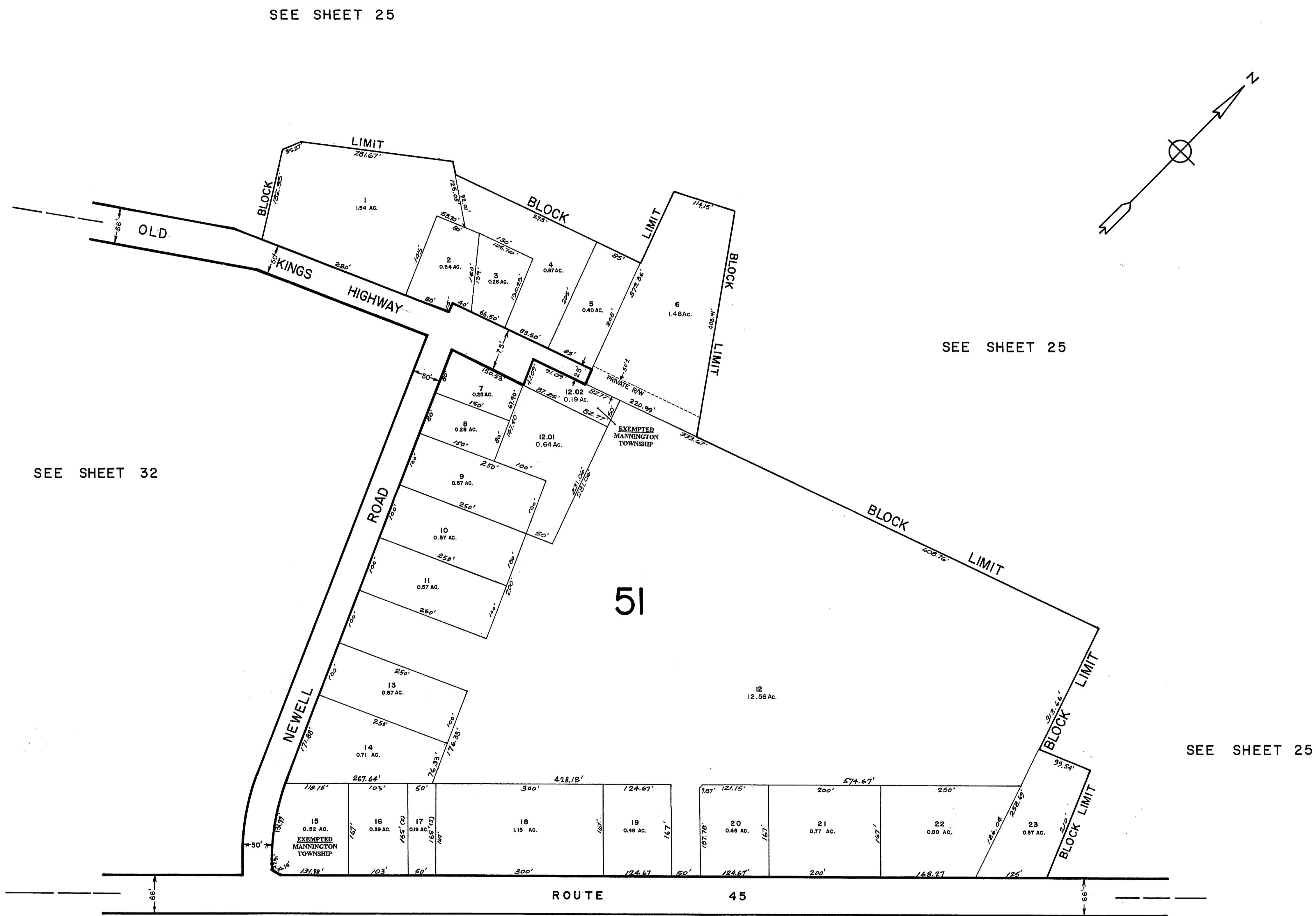
NEW JERSEY DEPARTMENT OF THE TREASURY  
DIVISION OF TAXATION  
LOCAL PROPERTY AND PUBLIC UTILITY BRANCH  
APPROVED AS A TAX MAP PURSUANT TO THE  
PROVISIONS OF CHAPTER 173, LAWS OF 1913, ETC.  
FOR THE DIRECTOR, DIVISION OF TAXATION

*J. H. Deane*  
BY: L.C. #5009 SUPERINTENDENT P.E. & L.S.  
DATE: JAN 6 1982 SERIAL NO. 601

TAX ASSESSMENT MAP  
MANNINGTON TOWNSHIP  
SALEM COUNTY, NEW JERSEY  
SCALE: 1"=400' SEPTEMBER, 1981  
ALBERT A. FRALINGER, JR., TOWNSHIP ENGINEER  
115 FIFTH STREET SALEM, NEW JERSEY 08079

BLOCK 49, LOT 9 IS UNASSIGNED

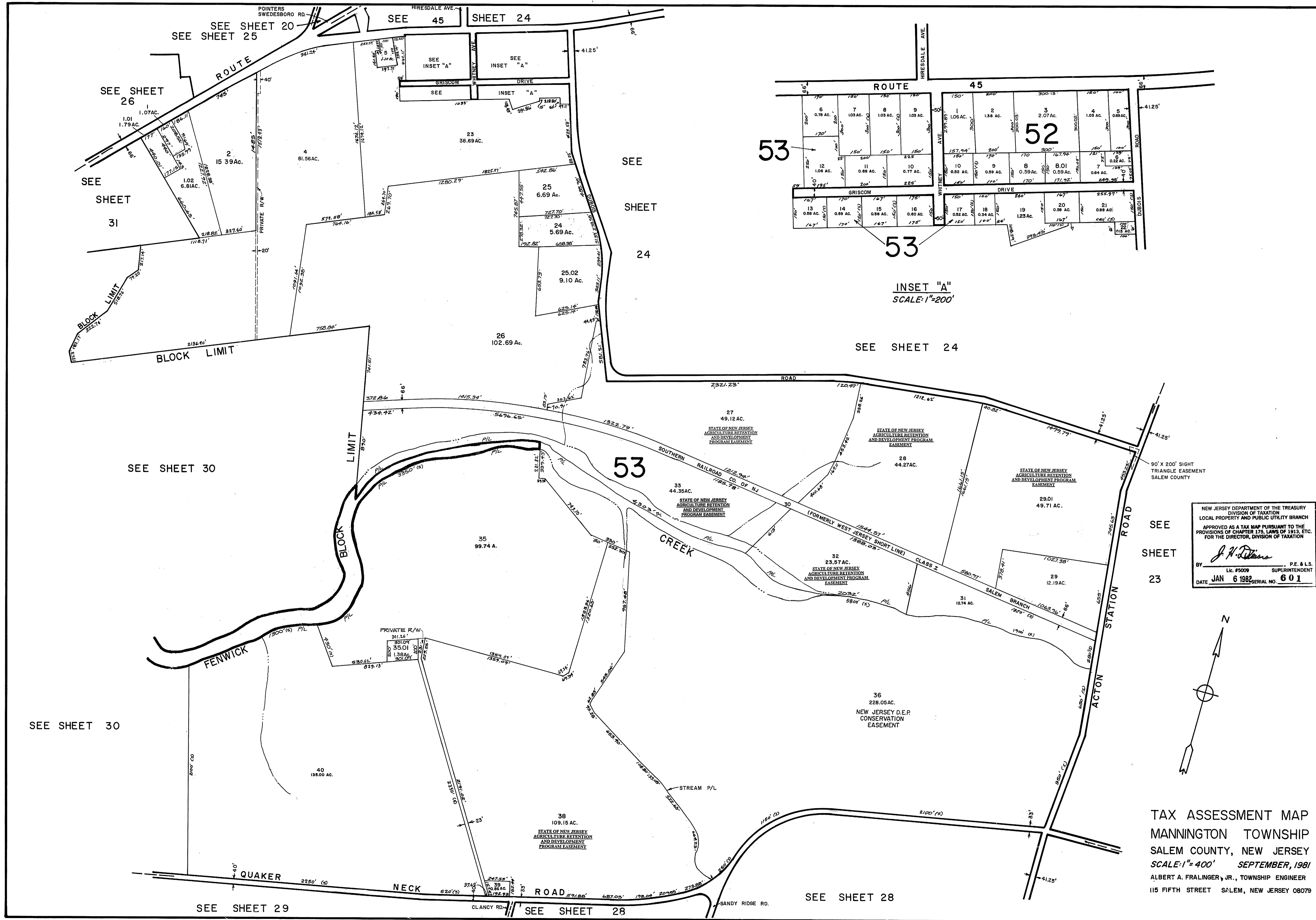




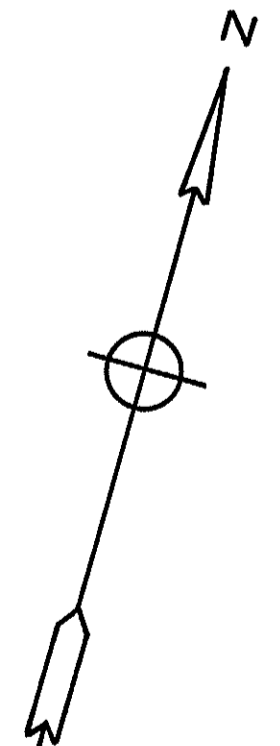
NEW JERSEY DEPARTMENT OF THE TREASURY  
 DIVISION OF TAXATION  
 LOCAL PROPERTY AND PUBLIC UTILITY BRANCH  
 APPROVED AS A TAX MAP PURSUANT TO THE  
 PROVISIONS OF CHAPTER 175, LAWS OF 1913, ETC.  
 FOR THE DIRECTOR, DIVISION OF TAXATION

*J. H. ...*  
 BY: SUPERINTENDENT  
 LIC. #5009  
 DATE: JAN 6 1982 SERIAL NO. 601

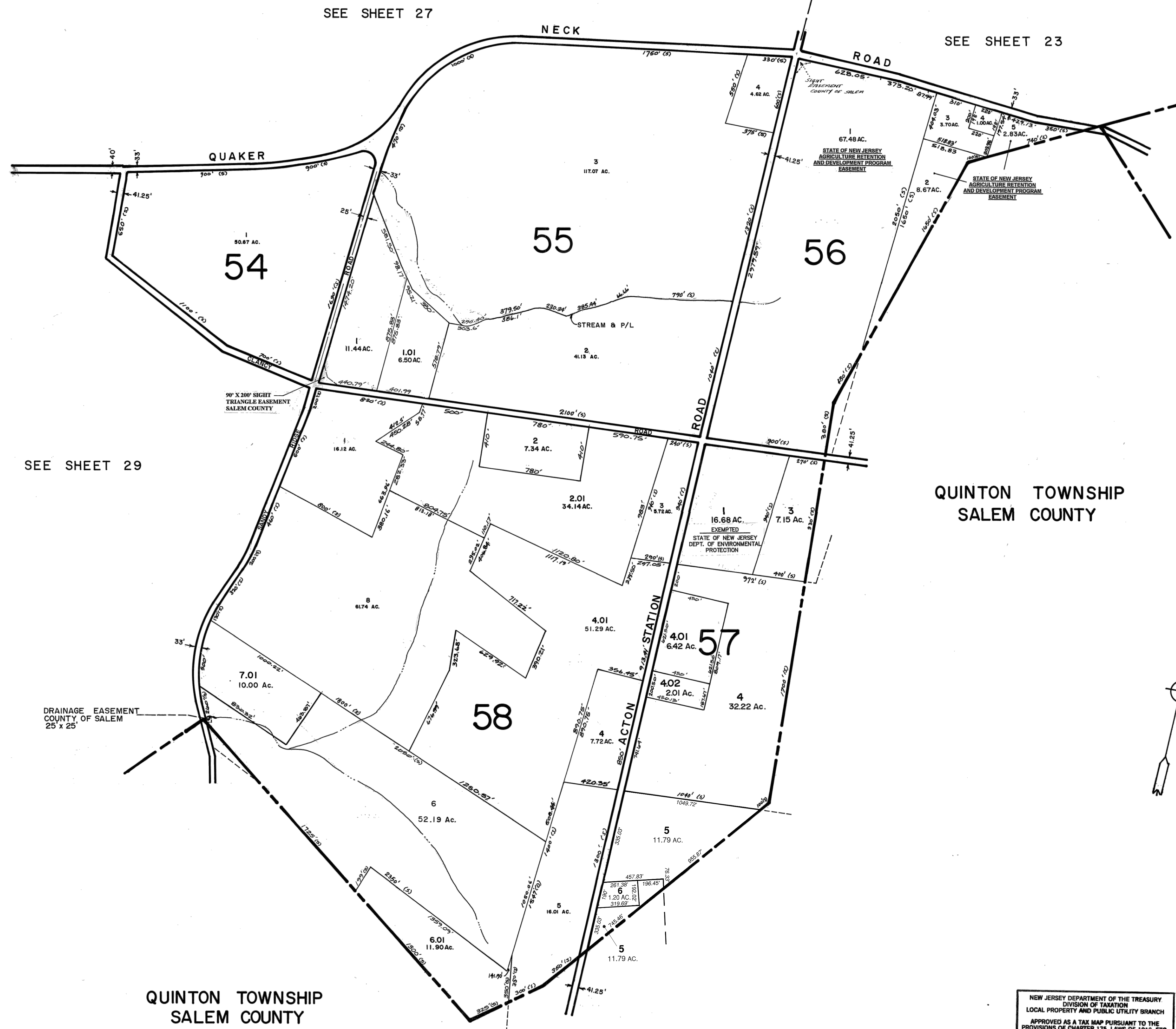
TAX ASSESSMENT MAP  
 MANNINGTON TOWNSHIP  
 SALEM COUNTY, NEW JERSEY  
 SCALE: 1"=100' SEPTEMBER, 1981  
 ALBERT A. FRALINGER, JR., TOWNSHIP ENGINEER  
 115 FIFTH STREET SALEM, NEW JERSEY 08079



NEW JERSEY DEPARTMENT OF THE TREASURY  
 DIVISION OF TAXATION  
 LOCAL PROPERTY AND PUBLIC UTILITY BRANCH  
 APPROVED AS A TAX MAP PURSUANT TO THE  
 PROVISIONS OF CHAPTER 175, LAWS OF 1913, ETC.  
 FOR THE DIRECTOR, DIVISION OF TAXATION  
*J. H. [Signature]*  
 BY LIC. #5009 SUPERINTENDENT  
 DATE JAN 6 1982 SERIAL NO. 601



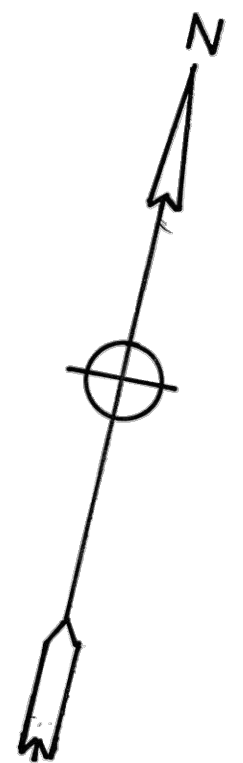
TAX ASSESSMENT MAP  
 MANNINGTON TOWNSHIP  
 SALEM COUNTY, NEW JERSEY  
 SCALE: 1"=400' SEPTEMBER, 1981  
 ALBERT A. FRALINGER, JR., TOWNSHIP ENGINEER  
 115 FIFTH STREET SALEM, NEW JERSEY 08079



ALLOWAY TOWNSHIP  
SALEM COUNTY

QUINTON TOWNSHIP  
SALEM COUNTY

QUINTON TOWNSHIP  
SALEM COUNTY



NEW JERSEY DEPARTMENT OF THE TREASURY  
DIVISION OF TAXATION  
LOCAL PROPERTY AND PUBLIC UTILITY BRANCH  
APPROVED AS A TAX MAP PURSUANT TO THE  
PROVISIONS OF CHAPTER 175, LAWS OF 1913, ETC.  
FOR THE DIRECTOR, DIVISION OF TAXATION

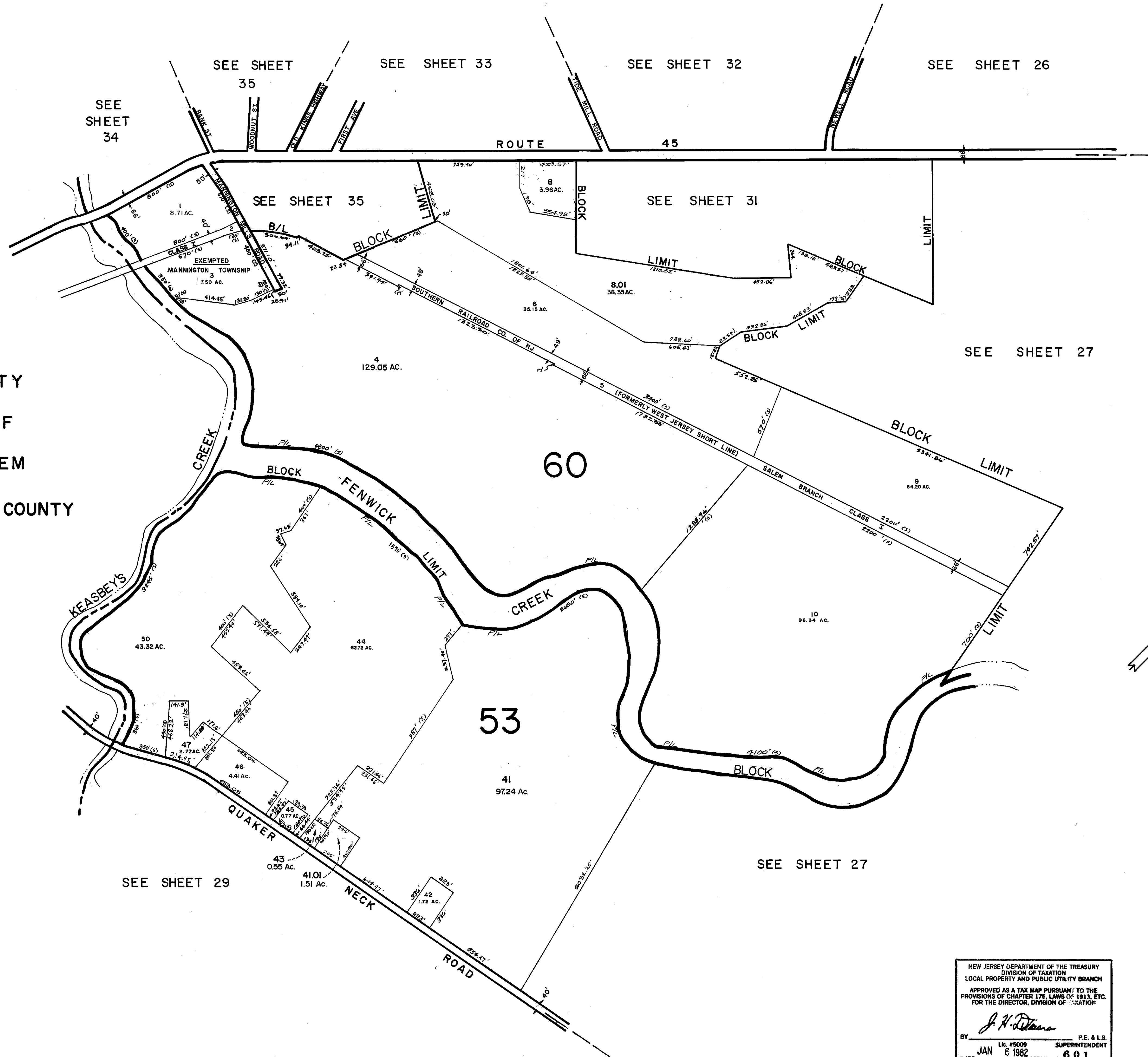
*J. H. Wilson*  
BY \_\_\_\_\_ P.E. & L.S.  
Lic. #5009 SUPERINTENDENT  
DATE JAN 6 1982 SERIAL NO. 601

TAX ASSESSMENT MAP  
MANNINGTON TOWNSHIP  
SALEM COUNTY, NEW JERSEY  
SCALE: 1" = 400' SEPTEMBER, 1981  
ALBERT A. FRALINGER, JR., TOWNSHIP ENGINEER  
115 FIFTH STREET SALEM, NEW JERSEY 08079

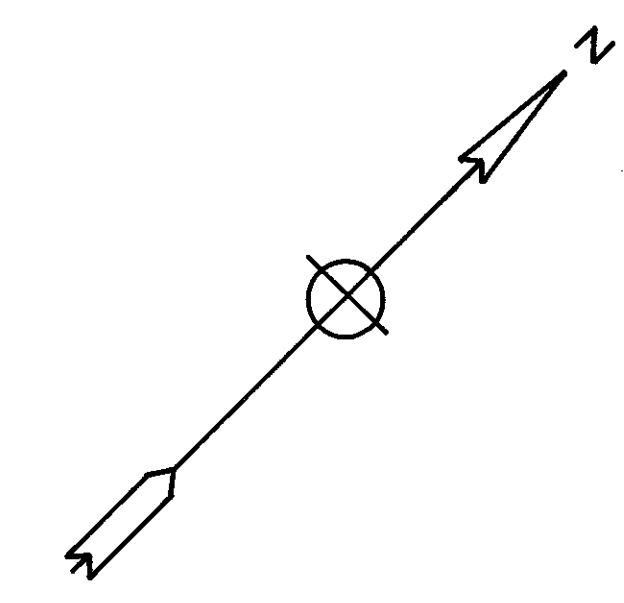
BLOCK 57, LOT 2 IS UNASSIGNED - 12-21-01



CITY OF SALEM  
SALEM COUNTY



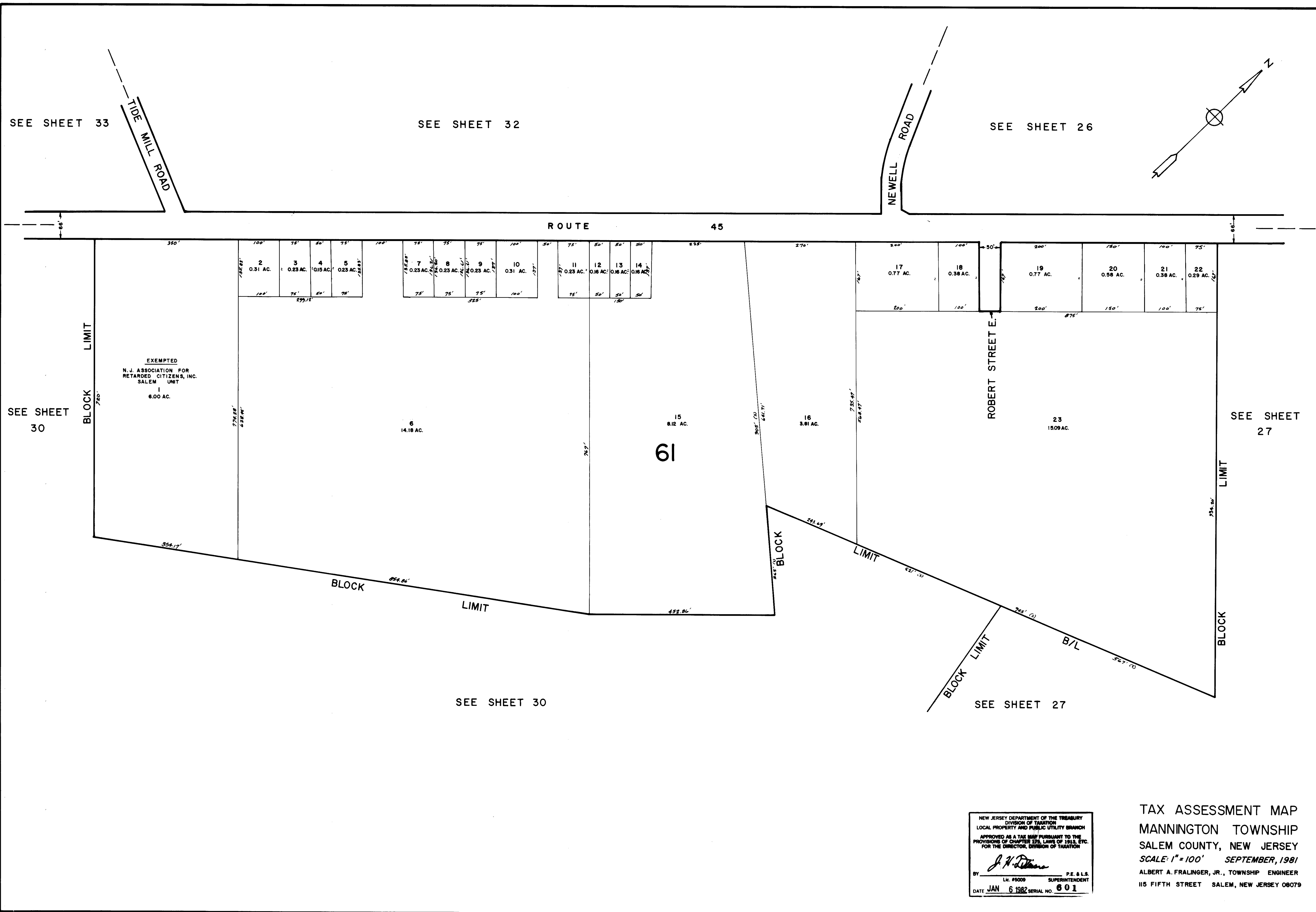
NOTE  
BLOCK 53, LOT 48 IS UNASSIGNED  
49



NEW JERSEY DEPARTMENT OF THE TREASURY  
DIVISION OF TAXATION  
LOCAL PROPERTY AND PUBLIC UTILITY BRANCH  
APPROVED AS A TAX MAP PURSUANT TO THE  
PROVISIONS OF CHAPTER 178, LAWS OF 1913, ETC.  
FOR THE DIRECTOR, DIVISION OF TAXATION

*J. H. Deane*  
BY \_\_\_\_\_ P.E. & L.S.  
LIC. #5009 SUPERINTENDENT  
DATE JAN 6 1982 SERIAL NO. 601

TAX ASSESSMENT MAP  
MANNINGTON TOWNSHIP  
SALEM COUNTY, NEW JERSEY  
SCALE: 1" = 400' SEPTEMBER, 1981  
ALBERT A. FRALINGER, JR., TOWNSHIP ENGINEER  
115 FIFTH STREET SALEM, NEW JERSEY 08079



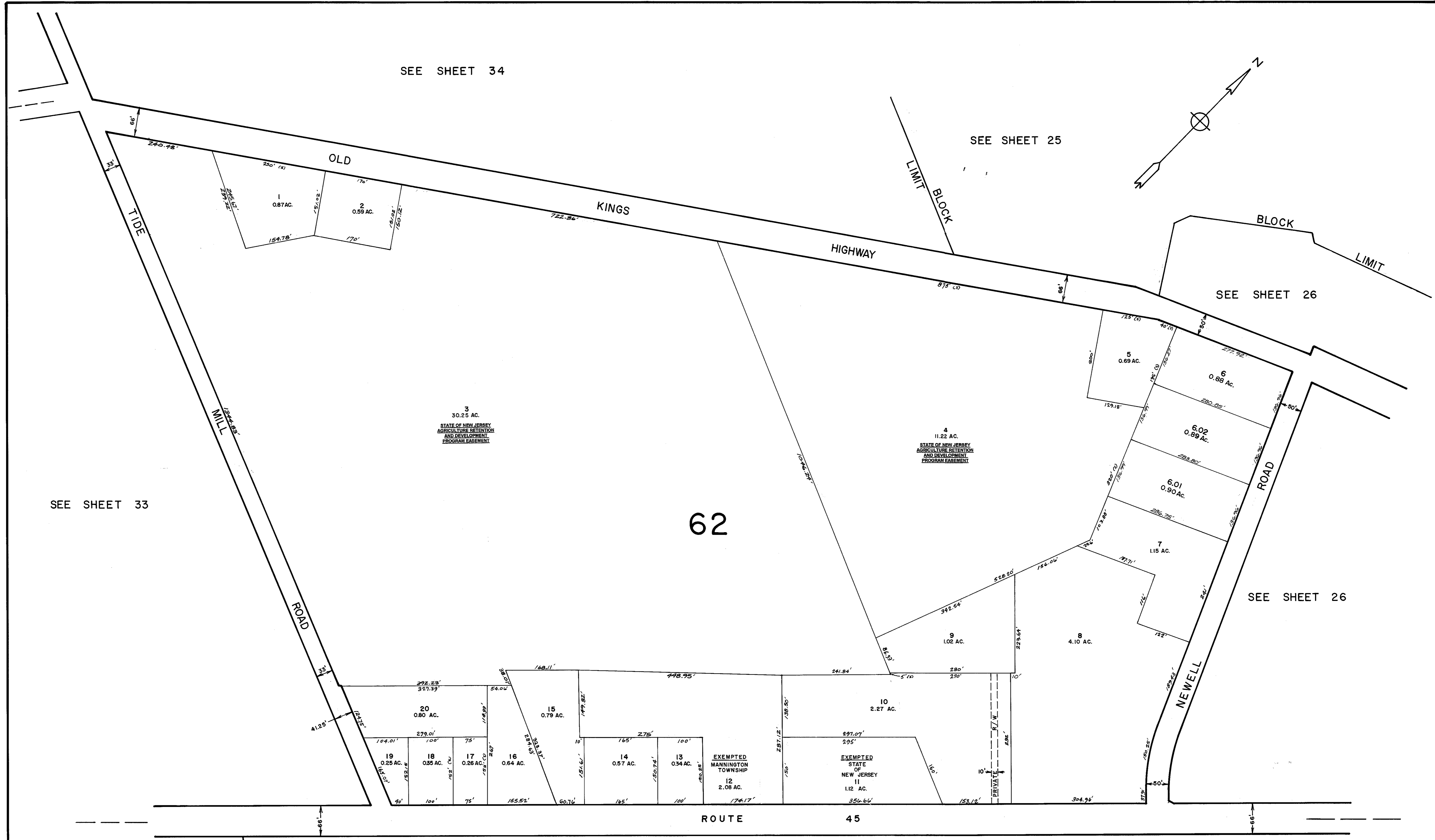
NEW JERSEY DEPARTMENT OF THE TREASURY  
DIVISION OF TAXATION  
LOCAL PROPERTY AND PUBLIC UTILITY BRANCH  
APPROVED AS A TAX MAP PURSUANT TO THE  
PROVISIONS OF CHAPTER 523, LAWS OF 1981, ETC.  
FOR THE DIRECTOR, DIVISION OF TAXATION

*J. H. Deane*

BY *J. H. Deane* P.E. & L.S.  
LIC. #5000 SUPERINTENDENT

DATE JAN 6 1982 SERIAL NO. 601

TAX ASSESSMENT MAP  
MANNINGTON TOWNSHIP  
SALEM COUNTY, NEW JERSEY  
SCALE: 1" = 100' SEPTEMBER, 1981  
ALBERT A. FRALINGER, JR., TOWNSHIP ENGINEER  
115 FIFTH STREET SALEM, NEW JERSEY 08079



SEE SHEET 34

SEE SHEET 25

SEE SHEET 26

SEE SHEET 33

62

SEE SHEET 26

SEE SHEET 30

SEE SHEET 31

NEW JERSEY DEPARTMENT OF THE TREASURY  
 DIVISION OF TAXATION  
 LOCAL PROPERTY AND PUBLIC UTILITY BRANCH  
 APPROVED AS A TAX MAP PURSUANT TO THE  
 PROVISIONS OF CHAPTER 175, LAWS OF 1913, ETC.  
 FOR THE DIRECTOR, DIVISION OF TAXATION

*J. N. Williams*  
 BY LIC. #5009 SUPERINTENDENT  
 DATE JAN 6 1982 SERIAL NO. 601

TAX ASSESSMENT MAP  
 MANNINGTON TOWNSHIP  
 SALEM COUNTY, NEW JERSEY  
 SCALE: 1"=100' SEPTEMBER, 1981  
 ALBERT A. FRALINGER, JR., TOWNSHIP ENGINEER  
 115 FIFTH STREET SALEM, NEW JERSEY 08079



PENNSVILLE TOWNSHIP  
SALEM COUNTY

PENNSVILLE TOWNSHIP  
SALEM COUNTY

CITY OF SALEM  
SALEM COUNTY

SEE SHEET 25

SEE SHEET 26

SEE SHEET 32

SEE SHEET 33

SEE SHEET 35

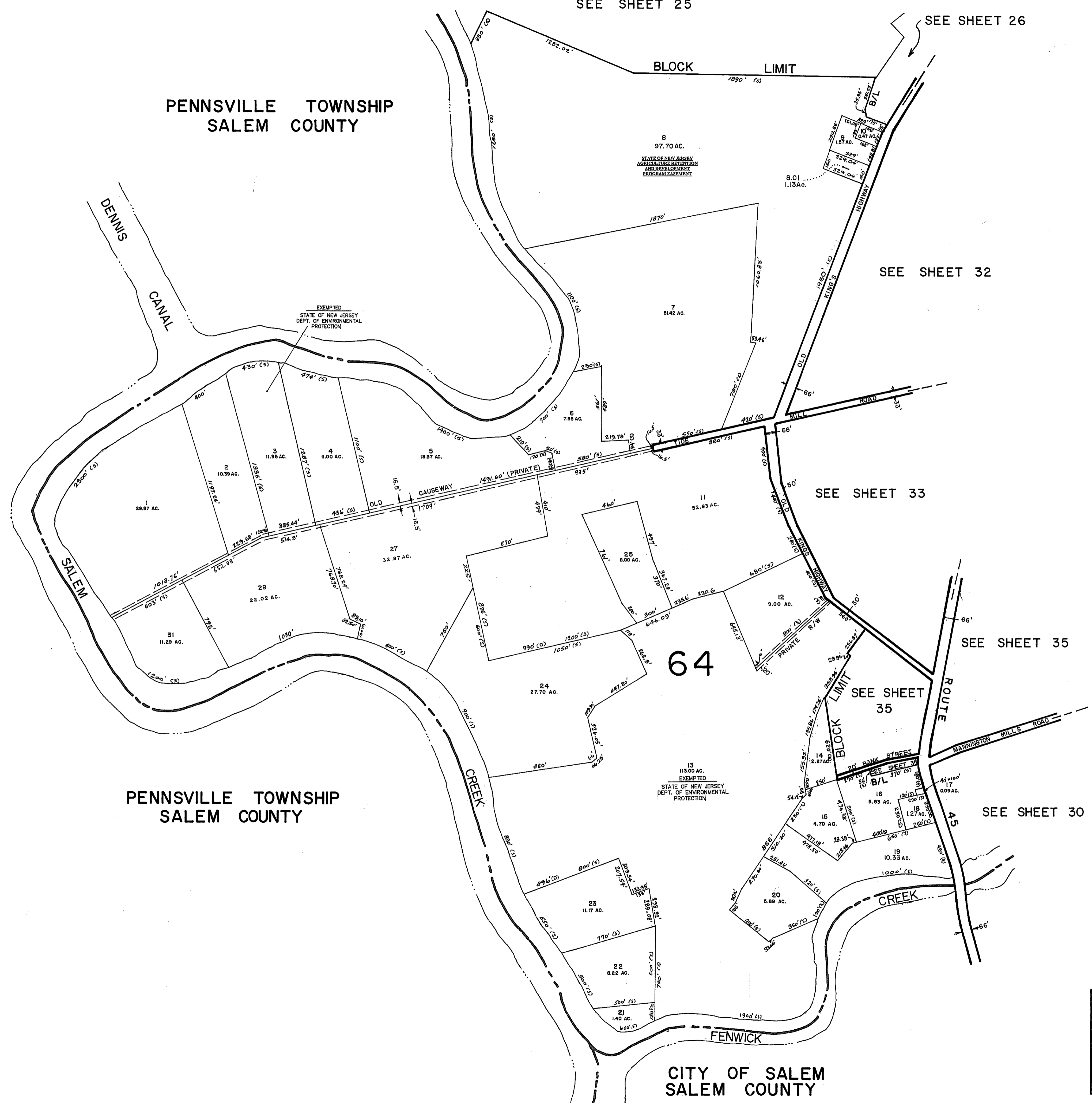
SEE SHEET 35

SEE SHEET 30

8  
97.70 AC.  
STATE OF NEW JERSEY  
AGRICULTURE, RECREATION  
AND ENVIRONMENT  
PROGRAM EASEMENT

EXEMPTED  
STATE OF NEW JERSEY  
DEPT. OF ENVIRONMENTAL  
PROTECTION

13  
113.00 AC.  
EXEMPTED  
STATE OF NEW JERSEY  
DEPT. OF ENVIRONMENTAL  
PROTECTION



64

NEW JERSEY DEPARTMENT OF THE TREASURY  
DIVISION OF TAXATION  
LOCAL PROPERTY AND PUBLIC UTILITY BRANCH  
APPROVED AS A TAX MAP PURSUANT TO THE  
PROVISIONS OF CHAPTER 175, LAWS OF 1913, ETC.  
FOR THE DIRECTOR, DIVISION OF TAXATION

*J. H. Deane*  
BY SUPERINTENDENT  
Lic. #5009  
DATE JAN 6 1982 SERIAL NO. 601

TAX ASSESSMENT MAP  
MANNINGTON TOWNSHIP  
SALEM COUNTY, NEW JERSEY  
SCALE: 1" = 400' SEPTEMBER, 1981  
ALBERT A. FRALINGER, JR., TOWNSHIP ENGINEER  
115 FIFTH STREET SALEM, NEW JERSEY 08079

SEE SHEET 34

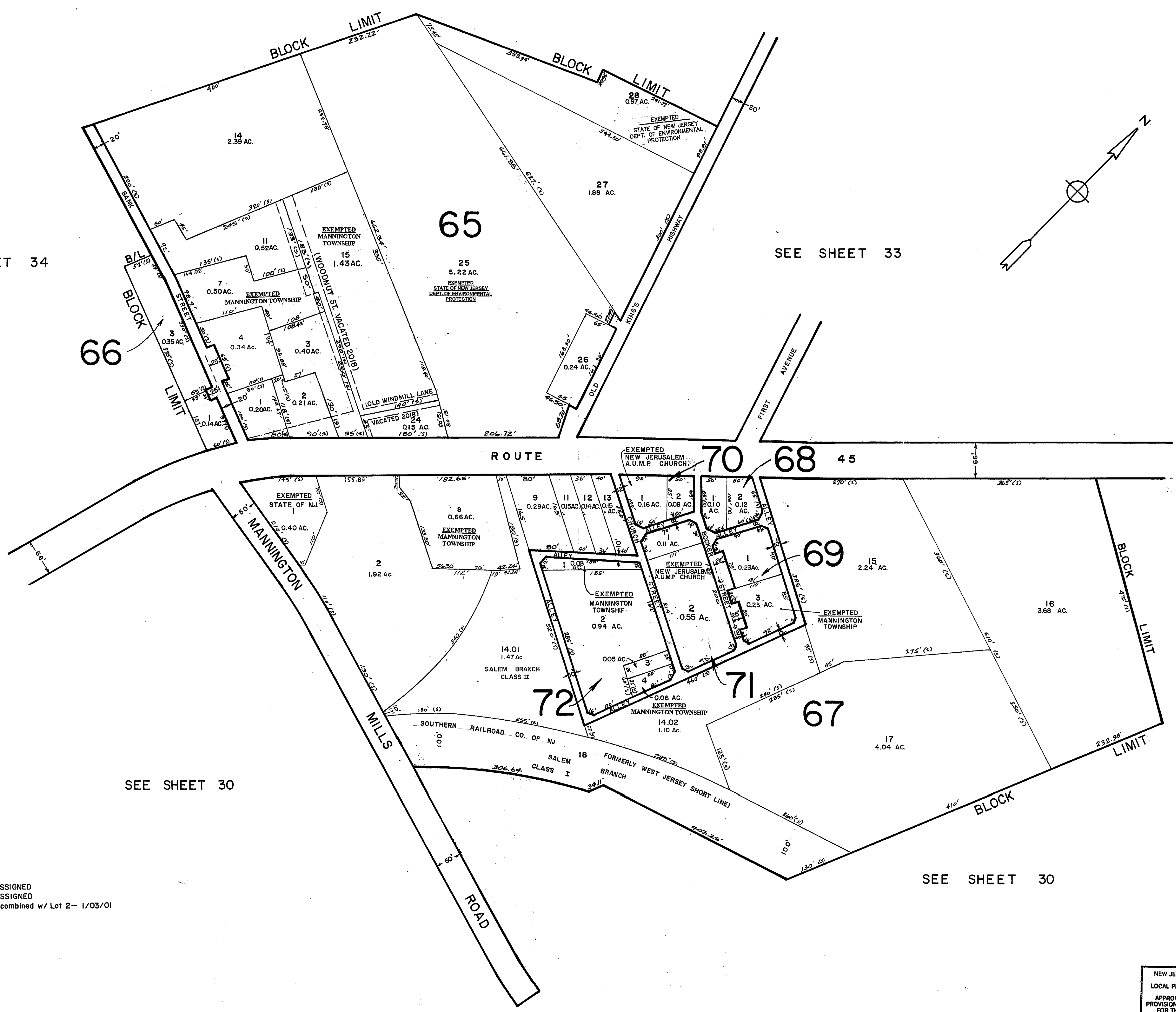
SEE SHEET 34

SEE SHEET 33

SEE SHEET 30

SEE SHEET 30

BLOCK 67, LOT 10 IS UNASSIGNED  
BLOCK 71, LOT 6 IS UNASSIGNED  
Block 71, Lots 3,4 and 5 combined w/ Lot 2- 1/03/01



NEW JERSEY DEPARTMENT OF THE TREASURY  
DIVISION OF TAXATION  
LOCAL PROPERTY AND PUBLIC UTILITY BRANCH  
APPROVED AS A TAX MAP PURSUANT TO THE  
PROVISIONS OF CHAPTER 176, LAWS OF 1913, ETC.  
FOR THE DIRECTOR, DIVISION OF TAXATION

*J. H. Fralinger, Jr.*  
BY: SUPERINTENDENT  
LIC. #5009  
DATE: JAN 6 1982 SERIAL NO. 601

TAX ASSESSMENT MAP  
MANNINGTON TOWNSHIP  
SALEM COUNTY, NEW JERSEY  
SCALE 1"=100' SEPTEMBER, 1981  
ALBERT A. FRALINGER, JR., TOWNSHIP ENGINEER  
115 FIFTH STREET SALEM, NEW JERSEY 08079