

CARNEYS POINT TOWNSHIP  
SALEM COUNTY

PILESGROVE TOWNSHIP  
SALEM COUNTY

PENNSVILLE TOWNSHIP  
SALEM COUNTY

ALLOWAY TOWNSHIP  
SALEM COUNTY

QUINTON TOWNSHIP  
SALEM COUNTY

I HEREBY CERTIFY THAT THIS MAP HAS BEEN REVISED UNDER MY  
IMMEDIATE SUPERVISION AND COMPLIES WITH THE LAWS OF THE  
STATE OF NEW JERSEY.  
1-28-99  
CITY OF DISAPARTER P.E.C. 03480 P.P. LIC. # 488

I HEREBY CERTIFY THAT THIS MAP HAS BEEN REVISED UNDER MY  
IMMEDIATE SUPERVISION AND COMPLIES WITH THE LAWS OF THE  
STATE OF NEW JERSEY.  
Barry S. Jones 12/31/16  
BARRY S. JONES, P.L.S. LIC. 05104 P.P. LIC. # 408

"THE AREAS, BOUNDARIES AND DIMENSIONS  
SHOWN ON THIS TAX MAP ARE DERIVED  
FROM GROUND SURVEYS, AERIAL SURVEYS  
AND RECORDED PLANS, MAPS, DEEDS, AND  
WILLS AND ARE TO BE USED FOR TAX  
ASSESSMENT PURPOSES ONLY."

THIS TAX MAP SUPERSEDES THE TAX MAP  
APPROVED MARCH 5, 1959.

"I HEREBY CERTIFY THAT THIS MAP AND  
THE SURVEY HAS BEEN MADE UNDER MY  
IMMEDIATE SUPERVISION, AND COMPLIES  
WITH THE LAWS OF THE STATE OF NEW  
JERSEY."

*Albert A. Fralinger, Jr.*  
P.E. & L.S. NEW JERSEY LICENSE # 2886

TAX ASSESSMENT MAP  
MANNINGTON TOWNSHIP  
SALEM COUNTY, NEW JERSEY  
SCALE: 1" = 2,000' SEPTEMBER, 1981  
ALBERT A. FRALINGER, JR., TOWNSHIP ENGINEER  
115 FIFTH STREET SALEM, NEW JERSEY 08079

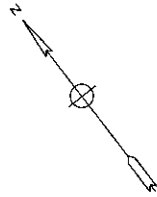
NEW JERSEY DEPARTMENT OF THE TREASURY  
LOCAL MODIFICATION OF TAXATION  
APPROVED AS A TAX MAP IN ACCORDANCE WITH THE  
PROVISIONS OF CHAPTER 175, LAWS OF 1975, AND  
FOR THE COMMISSIONER, DIVISION OF TAXATION  
BY: *Albert A. Fralinger, Jr.* P.E. & L.S.  
LIC. 0400 SUPERVISOR  
DATE: JAN 6 1982 SERIAL NO. 601

DEC 2018	GUY M. DEFABRITES	34843
DEC 2018	GUY M. DEFABRITES	34845
DEC 2017	BARRY S. JONES	27524
DEC 2016	BARRY S. JONES	27524
DEC 2015	BARRY S. JONES	27524
DEC 2014	BARRY S. JONES	27524
DEC 2013	BARRY S. JONES	27524
DEC 2012	BARRY S. JONES	27524
DEC 2011	BARRY S. JONES	27524
DEC 2010	BARRY S. JONES	27524
DEC 2009	BARRY S. JONES	27524
DEC 2008	JOHN W. FRALINGER	25350
DEC 2007	JOHN W. FRALINGER	25350
DEC 2006	JOHN W. FRALINGER	25350

LEGEND  
② SHEET NUMBERS  
44 BLOCK NUMBERS  
--- SHEET LIMITS

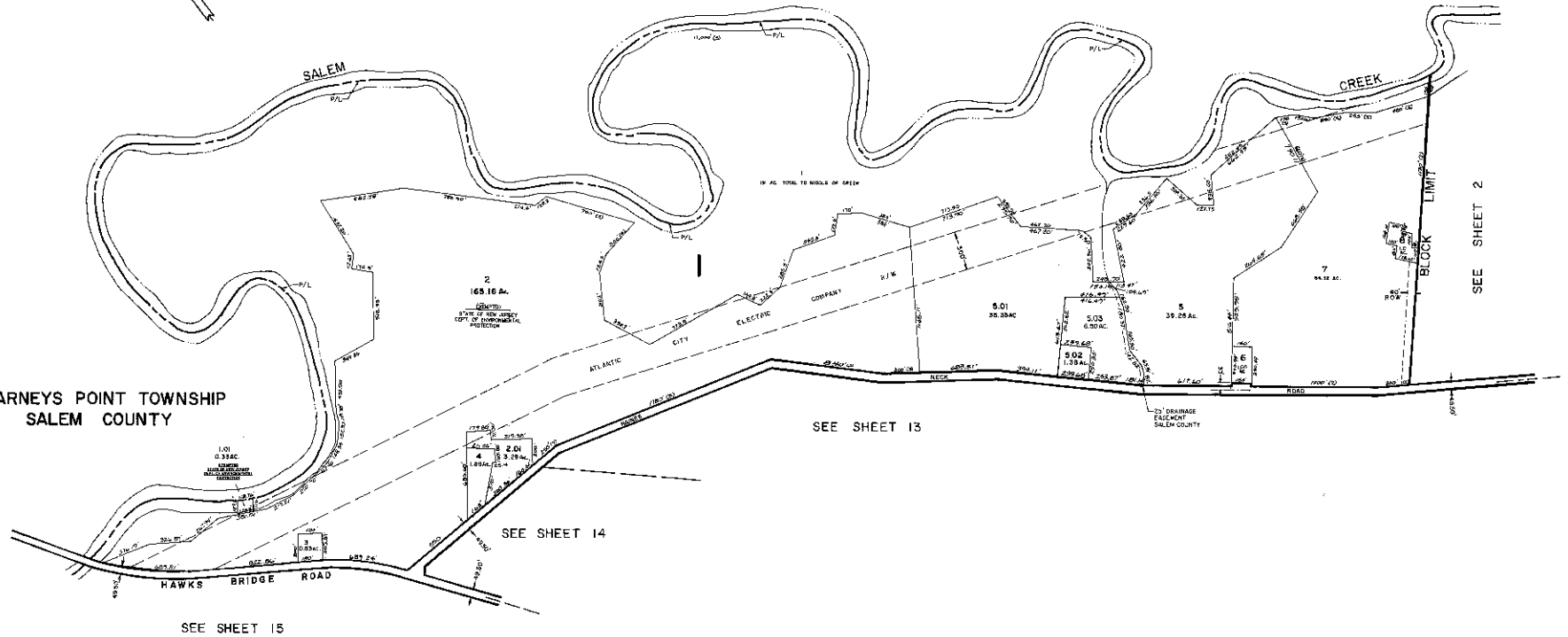
DATE	REVISIONS BY	LICENSE NO.	DATE	REVISIONS BY	LICENSE NO.
1-23-80	ALBERT A. FRALINGER	12388	DEC 2014	FRALINGER ENGINEERING	12688
11-10-80	ALBERT A. FRALINGER	12388	DEC 2003	ALBERT A. FRALINGER, JR.	12688
5/28/80	ALBERT A. FRALINGER	12388	DEC 2002	ALBERT A. FRALINGER, JR.	12688
11/10/79	ALBERT A. FRALINGER	12388	DEC 2001	ALBERT A. FRALINGER, JR.	12688
11/10/79	ALBERT A. FRALINGER	12388	DEC 2000	ALBERT A. FRALINGER, JR.	12688
12/31/72	ALBERT A. FRALINGER	12388	DEC 1999	ALBERT A. FRALINGER, JR.	12688
1-23-74	ALBERT A. FRALINGER, JR.	12388	DEC 1998	ALBERT A. FRALINGER, JR.	12688
12-21-84	ALBERT A. FRALINGER, JR.	12388	DEC 1997	ALBERT A. FRALINGER, JR.	12688
DEC 1959	ALBERT A. FRALINGER, JR.	12349	DATE	REVISIONS BY	LICENSE NO.

TO SHOW CONDITIONS AS OF DEC. 2019



CARNEYS POINT TOWNSHIP  
SALEM COUNTY

CARNEYS POINT TOWNSHIP  
SALEM COUNTY

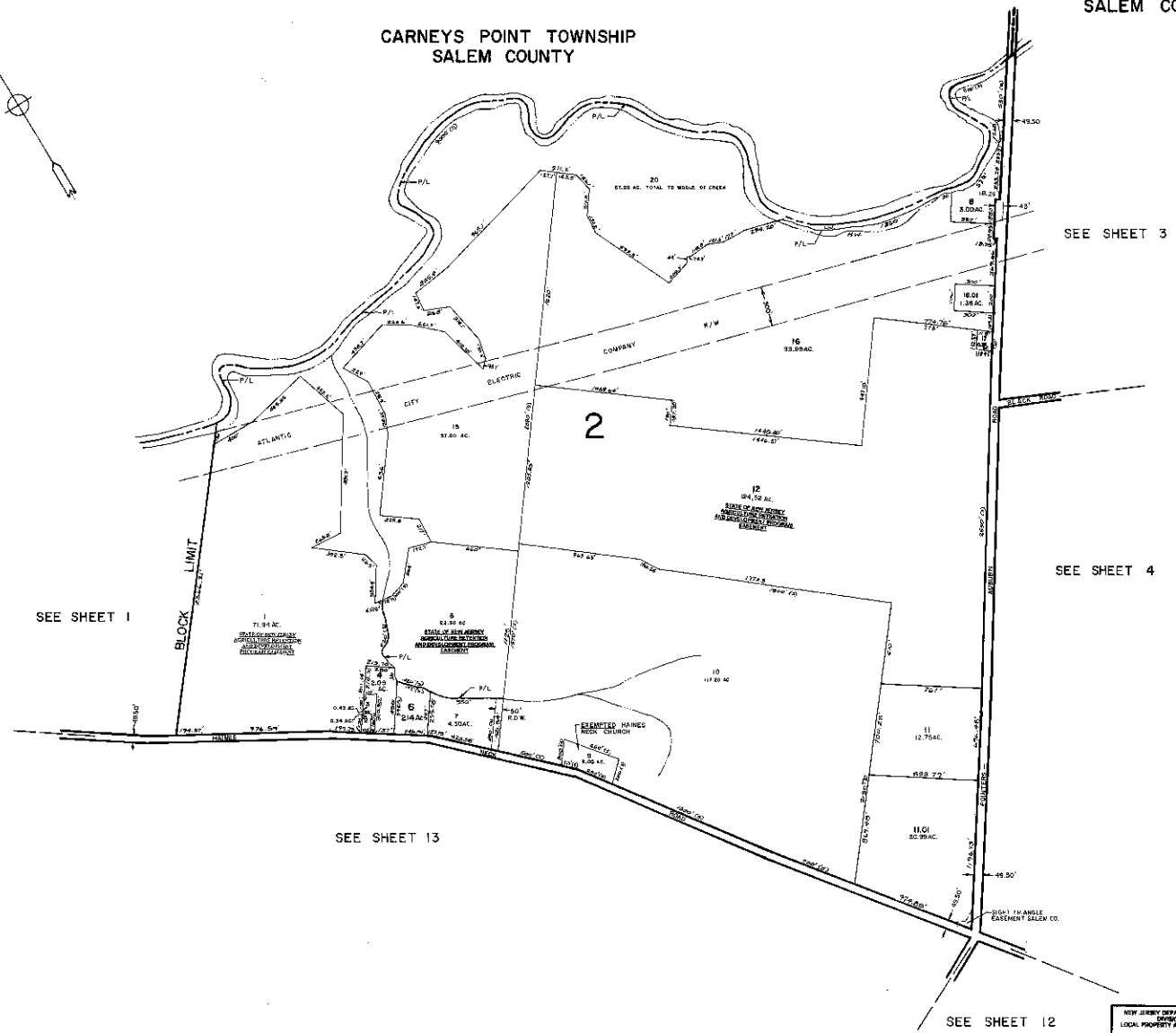
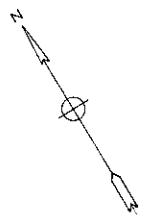


NEW JERSEY DEPARTMENT OF TREASURY  
LOCAL PROPERTY AND PUBLIC UTILITY SURCHARGE  
APPROVED AS A TAX MAP PURSUANT TO THE  
PROVISIONS OF CHAPTER 176, LAWS OF 1982, ETC.  
FOR THE DIRECTOR, DIVISION OF TAXATION  
*J. H. [Signature]*  
BY: [Signature] SUPERVISOR  
DATE: JAN 6 1988 SERIAL NO. 801

TAX ASSESSMENT MAP  
MANNINGTON TOWNSHIP  
SALEM COUNTY, NEW JERSEY  
SCALE: 1" = 400' SEPTEMBER, 1981  
ALBERT A. FRALINGER, JR., TOWNSHIP ENGINEER  
105 FIFTH STREET SALEM, NEW JERSEY 08070

PILESGROVE TOWNSHIP  
SALEM COUNTY

CARNEYS POINT TOWNSHIP  
SALEM COUNTY



SEE SHEET 1

SEE SHEET 3

SEE SHEET 4

SEE SHEET 13

SEE SHEET 12

TAX ASSESSMENT MAP  
 MANNINGTON TOWNSHIP  
 SALEM COUNTY, NEW JERSEY  
 SCALE: 1" = 400' SEPTEMBER, 1981  
 ALBERT A. FRALINGER, JR., TOWNSHIP ENGINEER  
 115 FIFTH STREET SALEM, NEW JERSEY 08079

NEW JERSEY DEPARTMENT OF THE TREASURY  
 DIVISION OF TAXATION  
 LOCAL PROPERTY AND PUBLIC UTILITY BRANCH  
 APPROVED AS A TAX MAP PURSUANT TO THE  
 PROVISIONS OF CHAPTER 120, LAWS OF 1976, ETC.  
 FOR THE DIRECTOR, DIVISION OF TAXATION

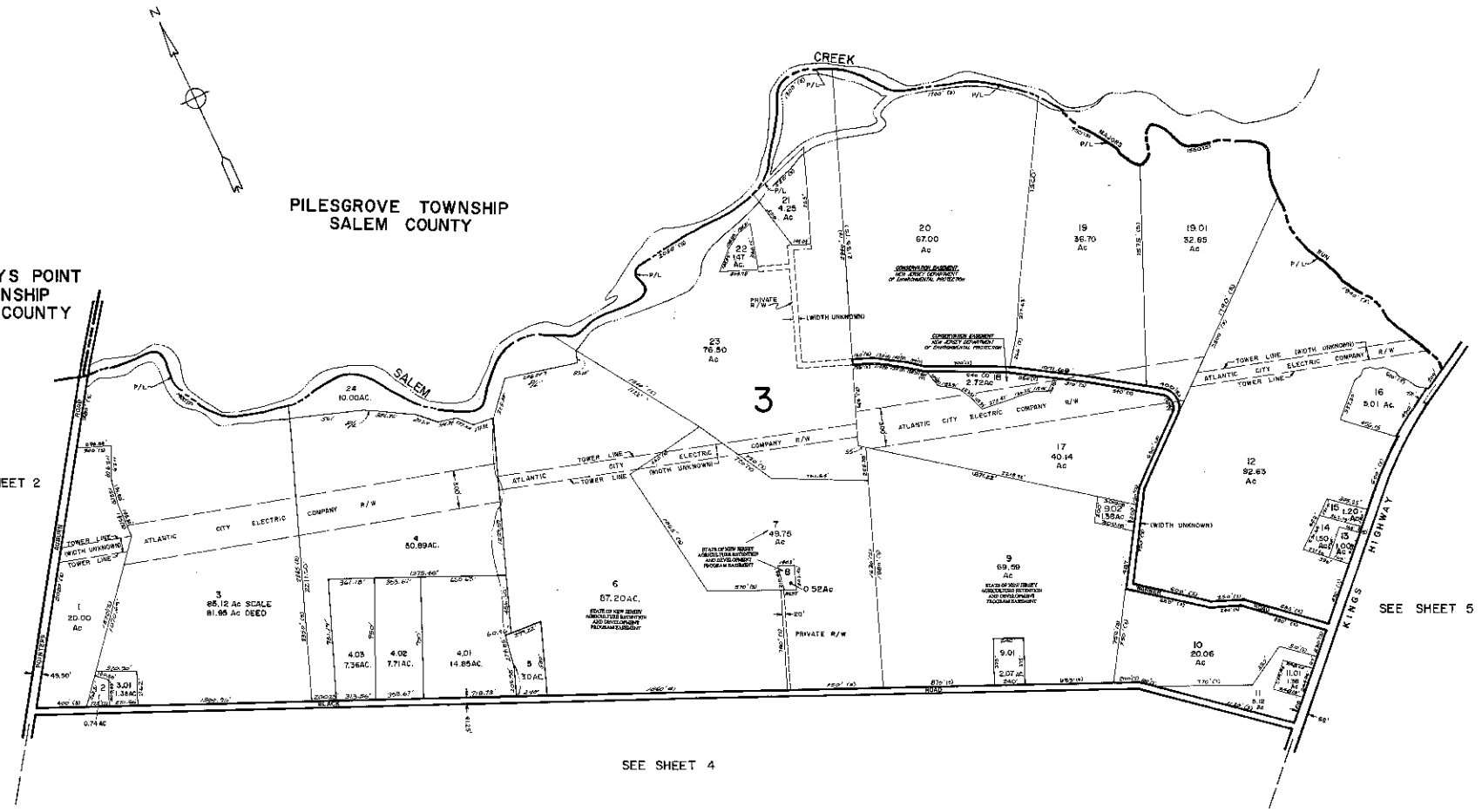
*J. H. Deane*

BY: *J. H. Deane* P.E. & L.S.  
 DATE: JAN 16 1982 SUPERSEDES: 001  
 DRAWN: SERIAL NO. 001

PILES GROVE TOWNSHIP  
SALEM COUNTY

PILES GROVE TOWNSHIP  
SALEM COUNTY

CARNEYS POINT  
TOWNSHIP  
SALEM COUNTY



SEE SHEET 2

SEE SHEET 5

SEE SHEET 4

NEW JERSEY DEPARTMENT OF THE TREASURY  
DIVISION OF TAXATION  
LOCAL PROPERTY AND PUBLIC UTILITY BRANCH  
APPROVED AS A TAX MAP PURSUANT TO THE  
PROVISIONS OF POWERS 17A, 17B AND 17C, AND  
FOR THE DIRECTOR, DIVISION OF TAXATION

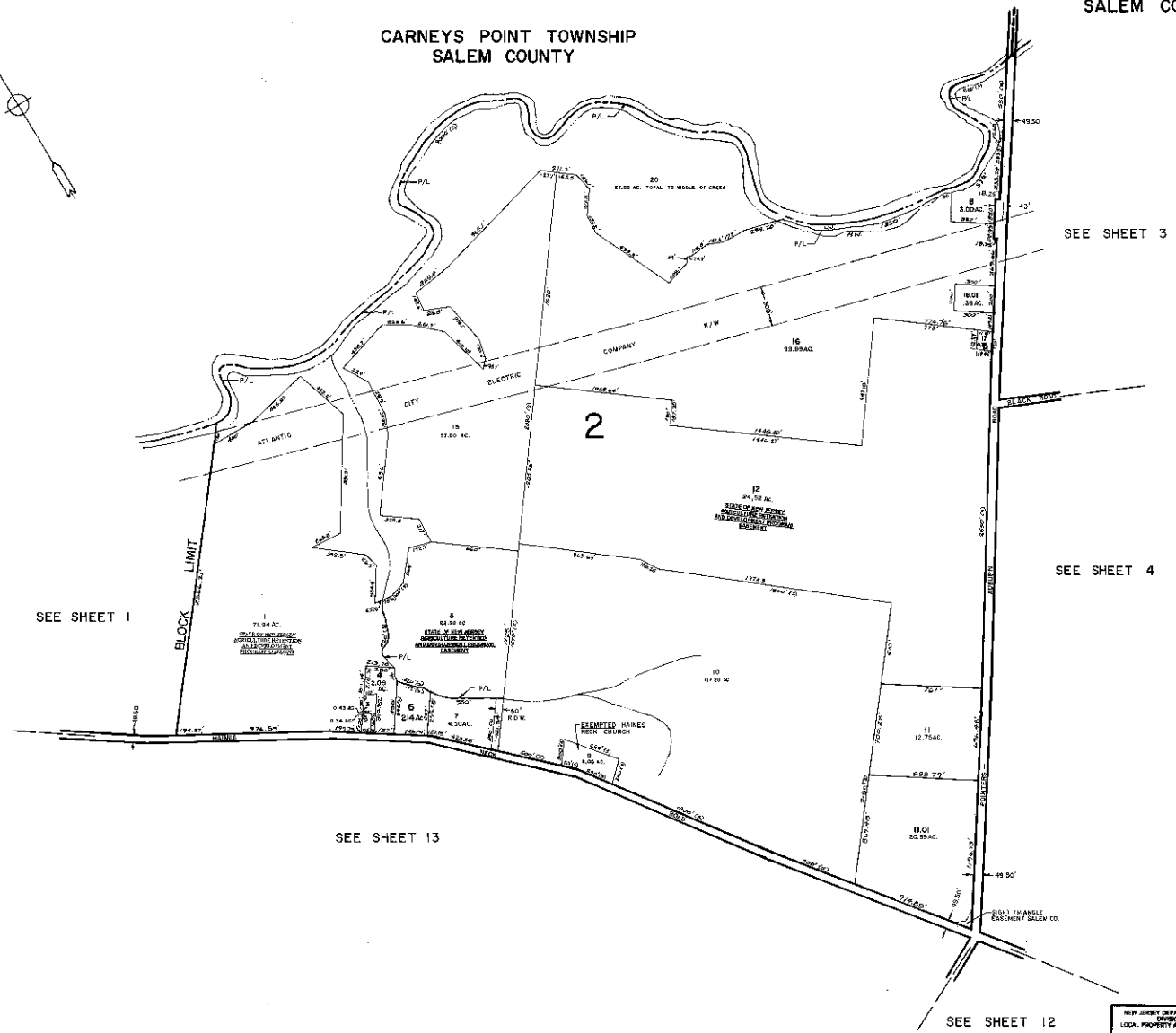
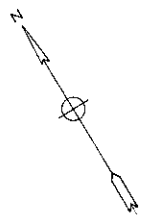
*J. H. [Signature]*

DATE: JAN 5 1982 SUPERINTENDENT  
SERIAL NO. 601

TAX ASSESSMENT MAP  
MANNINGTON TOWNSHIP  
SALEM COUNTY, NEW JERSEY  
SCALE: 1" = 400' SEPTEMBER, 1981  
ALBERT A. FRALINGER, JR., TOWNSHIP ENGINEER  
15 FIFTH STREET SALEM, NEW JERSEY 08070

PILESGROVE TOWNSHIP  
SALEM COUNTY

CARNEYS POINT TOWNSHIP  
SALEM COUNTY

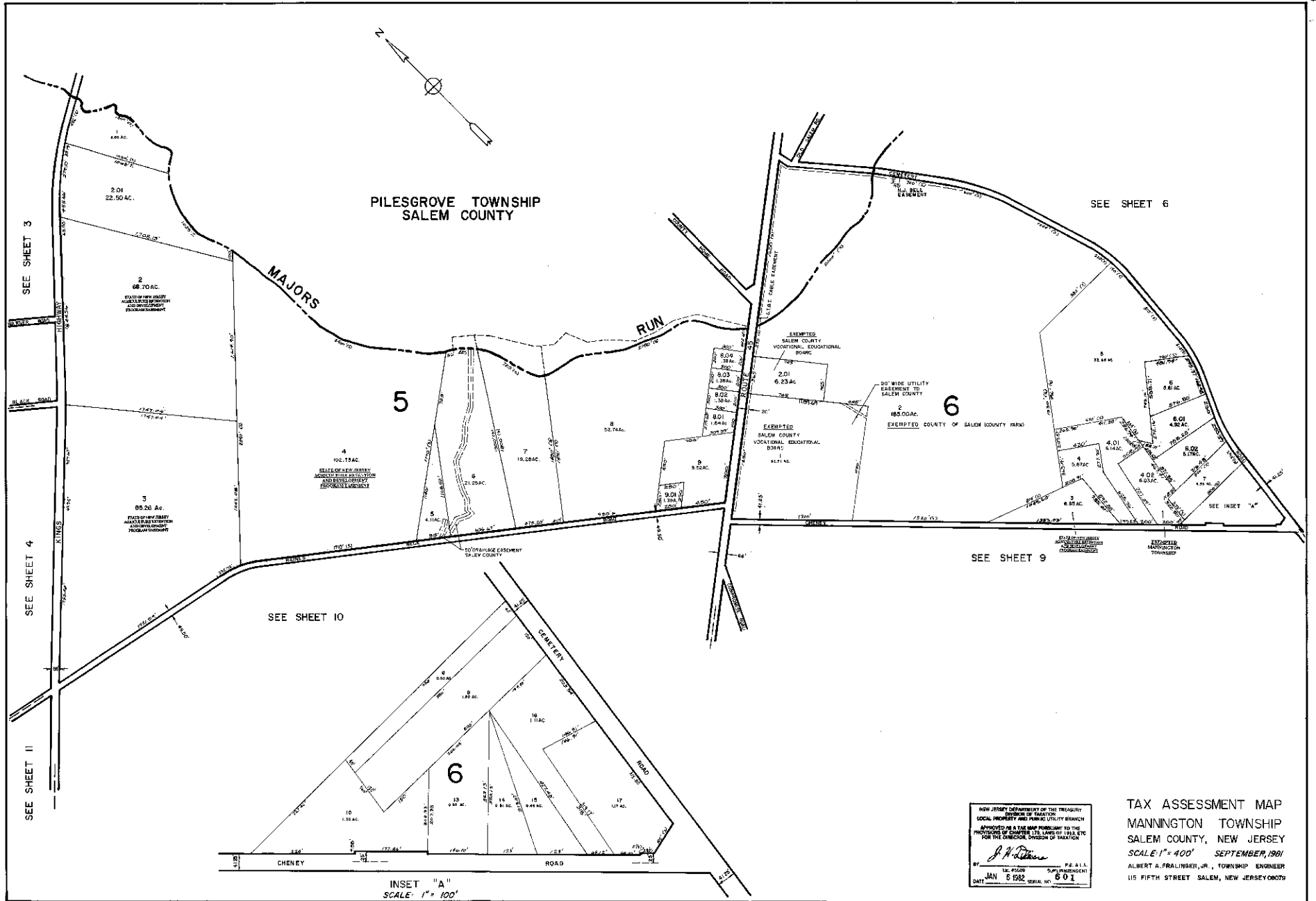


NEW JERSEY DEPARTMENT OF THE TREASURY  
DIVISION OF TAXATION  
LOCAL PROPERTY AND PUBLIC UTILITY BRANCH  
APPROVED AS A TAX MAP PURSUANT TO THE  
PROVISIONS OF CHAPTER 120, LAWS OF 1981, ETC.  
FOR THE DIRECTOR, DIVISION OF TAXATION

*J. H. Deane*

BY: J. H. Deane, P.E. & L.S.  
DATE: JAN 16 1982  
SERIAL NO. 001

TAX ASSESSMENT MAP  
MANNINGTON TOWNSHIP  
SALEM COUNTY, NEW JERSEY  
SCALE: 1" = 400' SEPTEMBER, 1981  
ALBERT A. FRALINGER, JR., TOWNSHIP ENGINEER  
115 FIFTH STREET SALEM, NEW JERSEY 08079



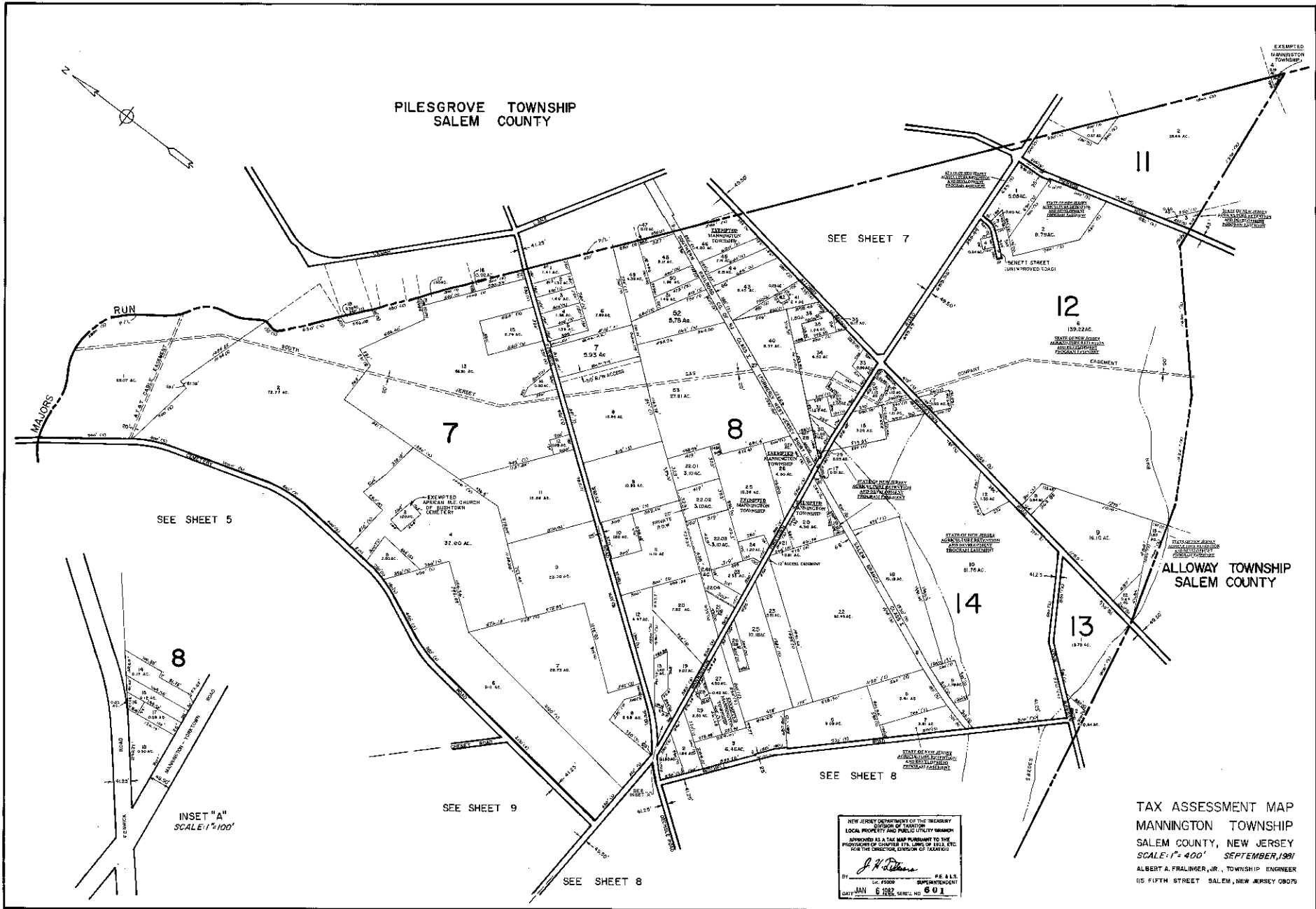
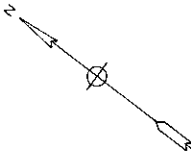
NEW JERSEY DEPARTMENT OF THE TREASURY  
BUREAU OF TAXATION  
LOCAL PROPERTY AND PUBLIC UTILITY BRANCH  
APPROVED AS A TAX MAP PURSUANT TO THE  
PROVISIONS OF CHAPTER 175, LAWS OF 1988, ETC.  
FOR THE COMMISSIONER OF TAXATION

*J. N. ...*

BY: \_\_\_\_\_ PE 611  
LIC. #1028 SUPERVISOR  
DATE: JAN 8 1992 SERIAL NO. 601

**TAX ASSESSMENT MAP**  
**MANNINGTON TOWNSHIP**  
**SALEM COUNTY, NEW JERSEY**  
**SCALE 1" = 400' SEPTEMBER, 1991**  
ALBERT A. FRALINGER, JR., TOWNSHIP ENGINEER  
115 FIFTH STREET SALEM, NEW JERSEY 08079

PIESGROVE TOWNSHIP  
SALEM COUNTY



SEE SHEET 5

SEE SHEET 7

7

8

12

14

13

ALLOWAY TOWNSHIP  
SALEM COUNTY

INSET "A"  
SCALE 1" = 100'

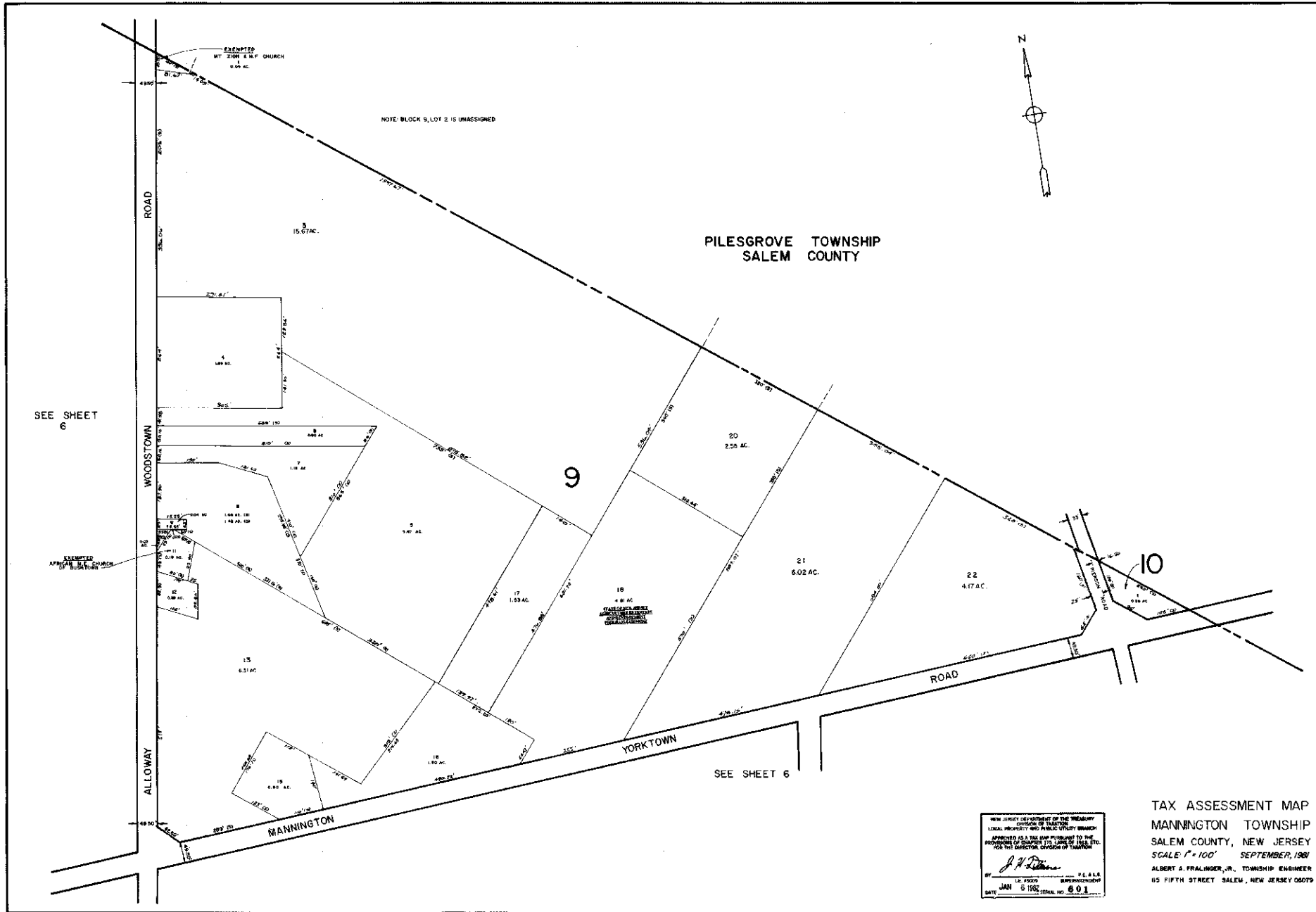
SEE SHEET 9

SEE SHEET 8

SEE SHEET 8

NEW JERSEY DEPARTMENT OF THE TREASURY  
DIVISION OF TAXATION  
LOCAL PROPERTY AND PUBLIC UTILITY TAXES  
APPROVED AS A TAX MAP PURSUANT TO THE  
PROVISIONS OF CHAPTER 174, LAWS OF 1982, ETC.  
FOR THE DIRECTOR, DIVISION OF TAXATION  
*J. H. Williams*  
BY: J. H. Williams, P.E. & S.L.S. SUPERVISOR  
DATE: JAN 6 1982, SERIAL NO. 601

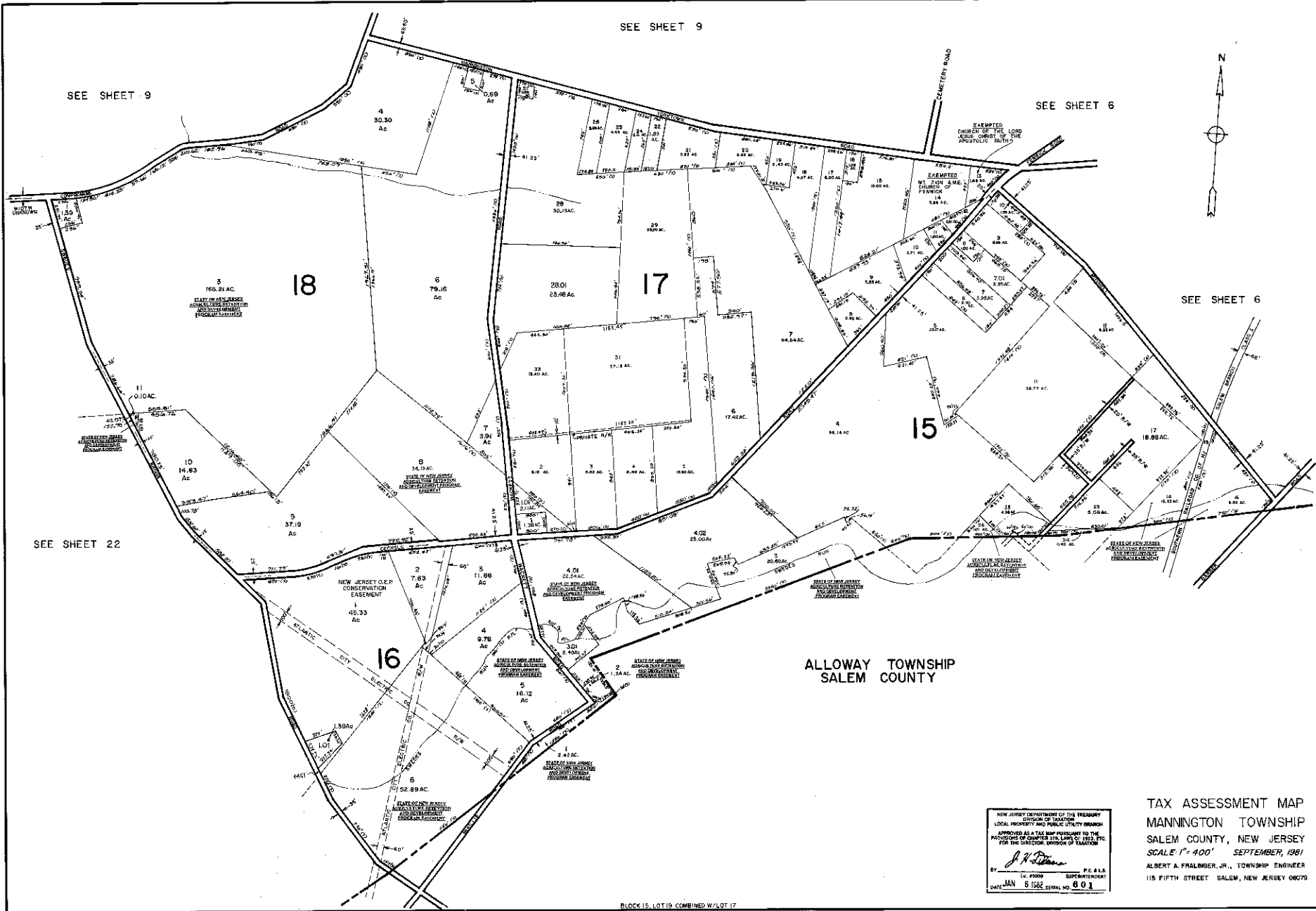
TAX ASSESSMENT MAP  
MANNINGTON TOWNSHIP  
SALEM COUNTY, NEW JERSEY  
SCALE: 1" = 400' SEPTEMBER, 1981  
ALBERT A. FRALINGER, JR., TOWNSHIP ENGINEER  
US FIFTH STREET SALEM, NEW JERSEY 08075



TAX ASSESSMENT MAP  
 MANNINGTON TOWNSHIP  
 SALEM COUNTY, NEW JERSEY  
 SCALE: 1" = 100' SEPTEMBER, 1981  
 ALBERT A. FRALINGER, JR., TOWNSHIP ENGINEER  
 65 FIFTH STREET SALEM, NEW JERSEY 08075

NEW JERSEY DEPARTMENT OF THE TREASURY  
 LOCAL IMPROVEMENT DISTRICT CREDIT BRANCH  
 APPROVED AS A TAX MAP PURSUANT TO THE  
 PROVISIONS OF CHAPTER 175, LAWS OF 1980, ETC.  
 FOR THE DIRECTOR, DIVISION OF TAXATION  
*J. H. [Signature]*  
 BY: L. E. PETER SUPERINTENDENT  
 DATE: JAN 5 1982  
 SERIAL NO. 603





SEE SHEET 9

SEE SHEET 9

SEE SHEET 6

SEE SHEET 6

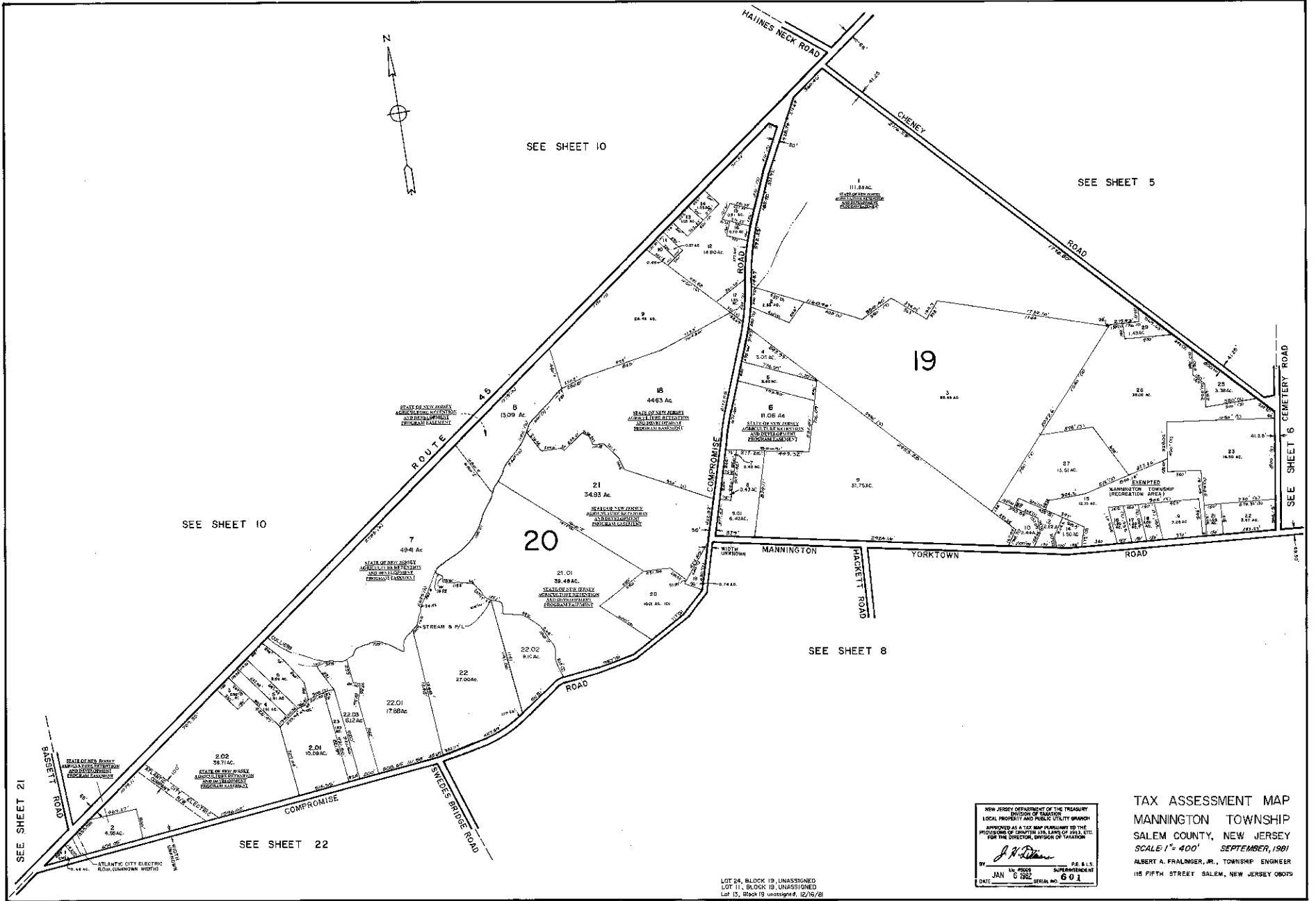
SEE SHEET 22

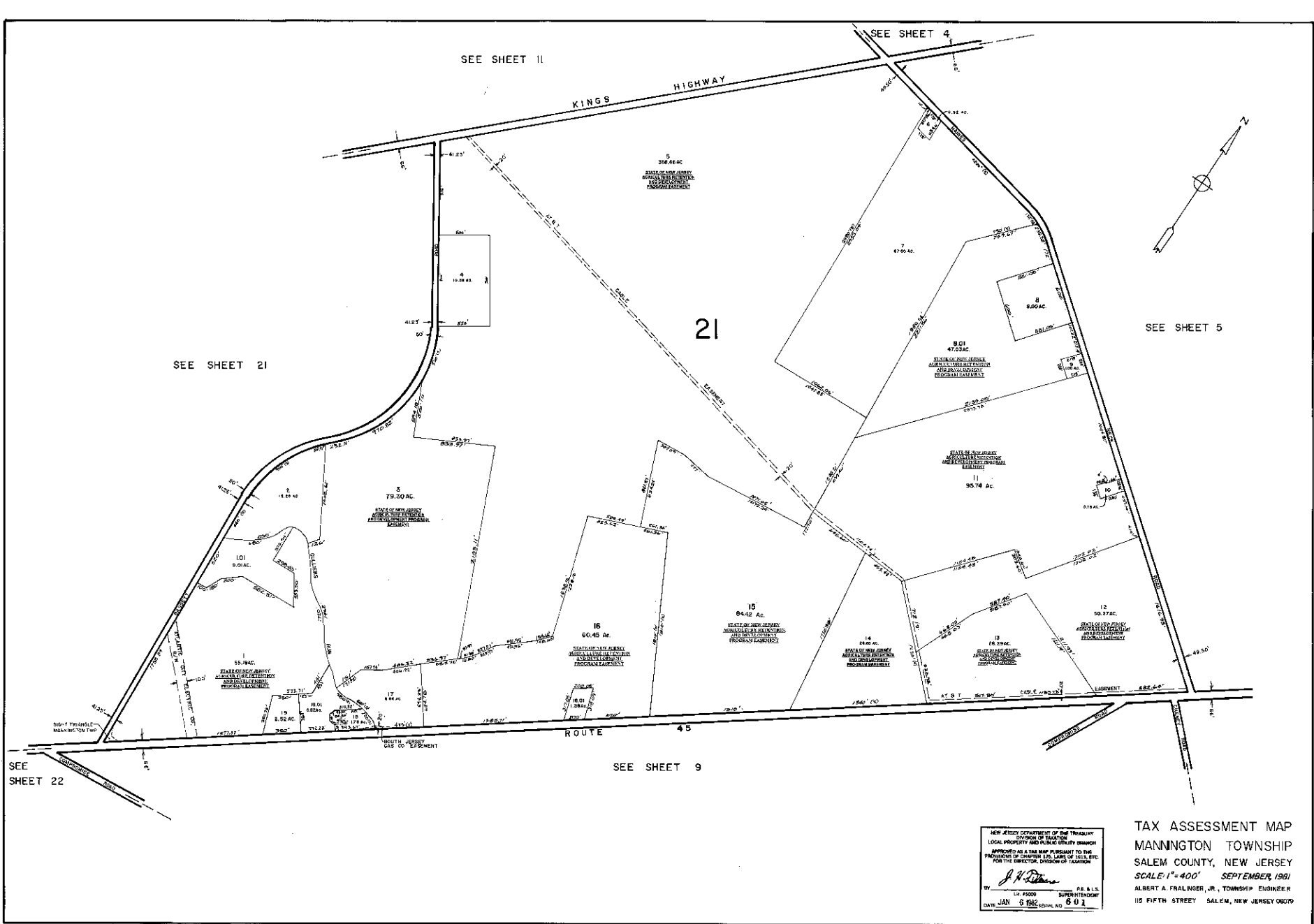
ALLOWAY TOWNSHIP  
SALEM COUNTY

TAX ASSESSMENT MAP  
MANNINGTON TOWNSHIP  
SALEM COUNTY, NEW JERSEY  
SCALE 1" = 400' SEPTEMBER, 1981  
ALBERT A. FRALINGER, JR., TOWNSHIP ENGINEER  
115 FIFTH STREET SALEM, NEW JERSEY 08075

NEW JERSEY DEPARTMENT OF THE TREASURY  
DIVISION OF TAXATION  
APPROVED AS A TAX MAP PURSUANT TO THE  
PROVISIONS OF CHAPTER 57A, LAWS OF 1975, P.L.  
FOR THE DIRECTOR, DIVISION OF TAXATION  
*J. H. [Signature]*  
BY \_\_\_\_\_ P.E. & L.A.  
L.C. #5009 SUPERINTENDENT  
DATE JAN 5 1982 (2884) NO. 801

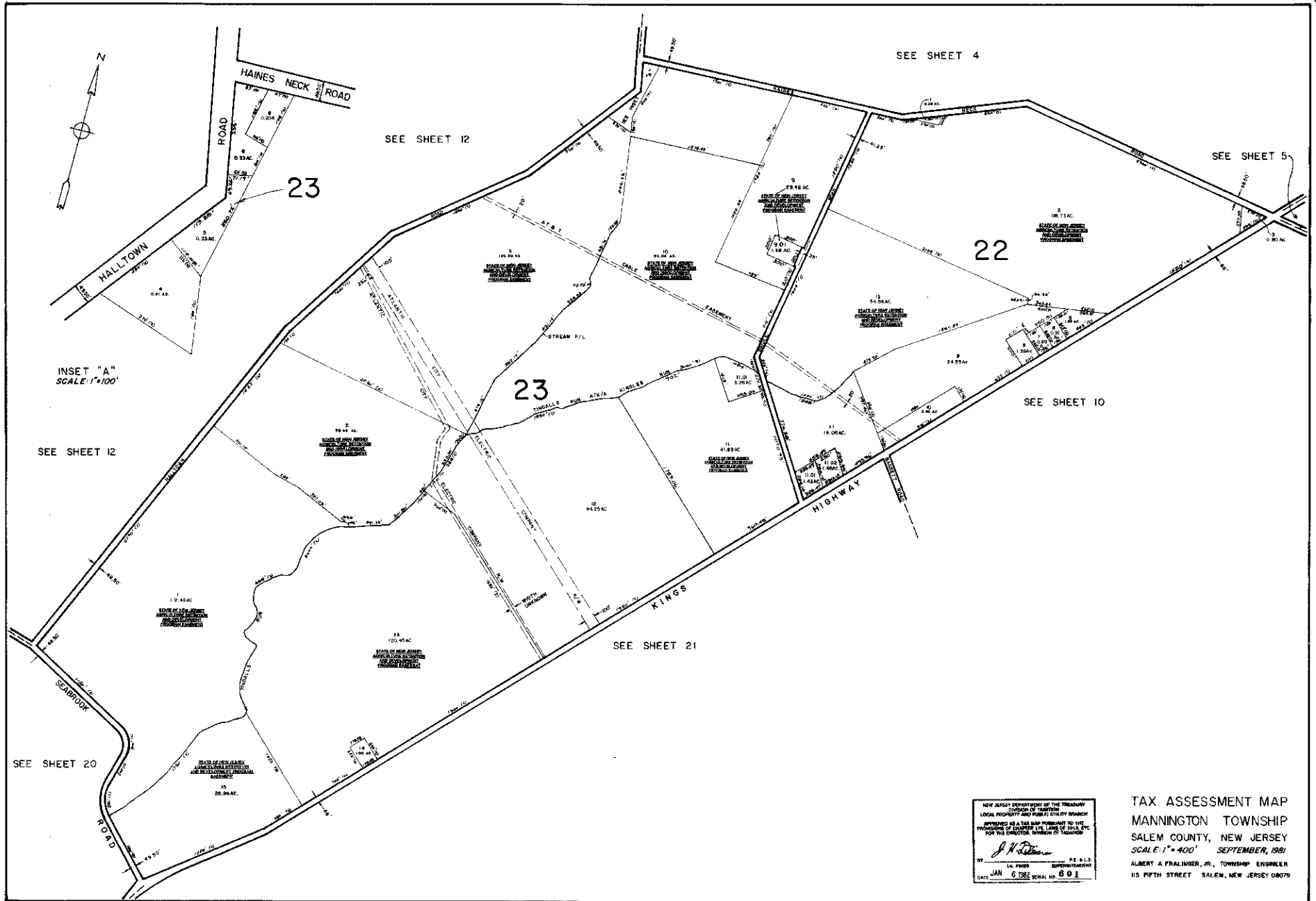
BLOCK 15, LOT 19 COMBINED W/LOT 17





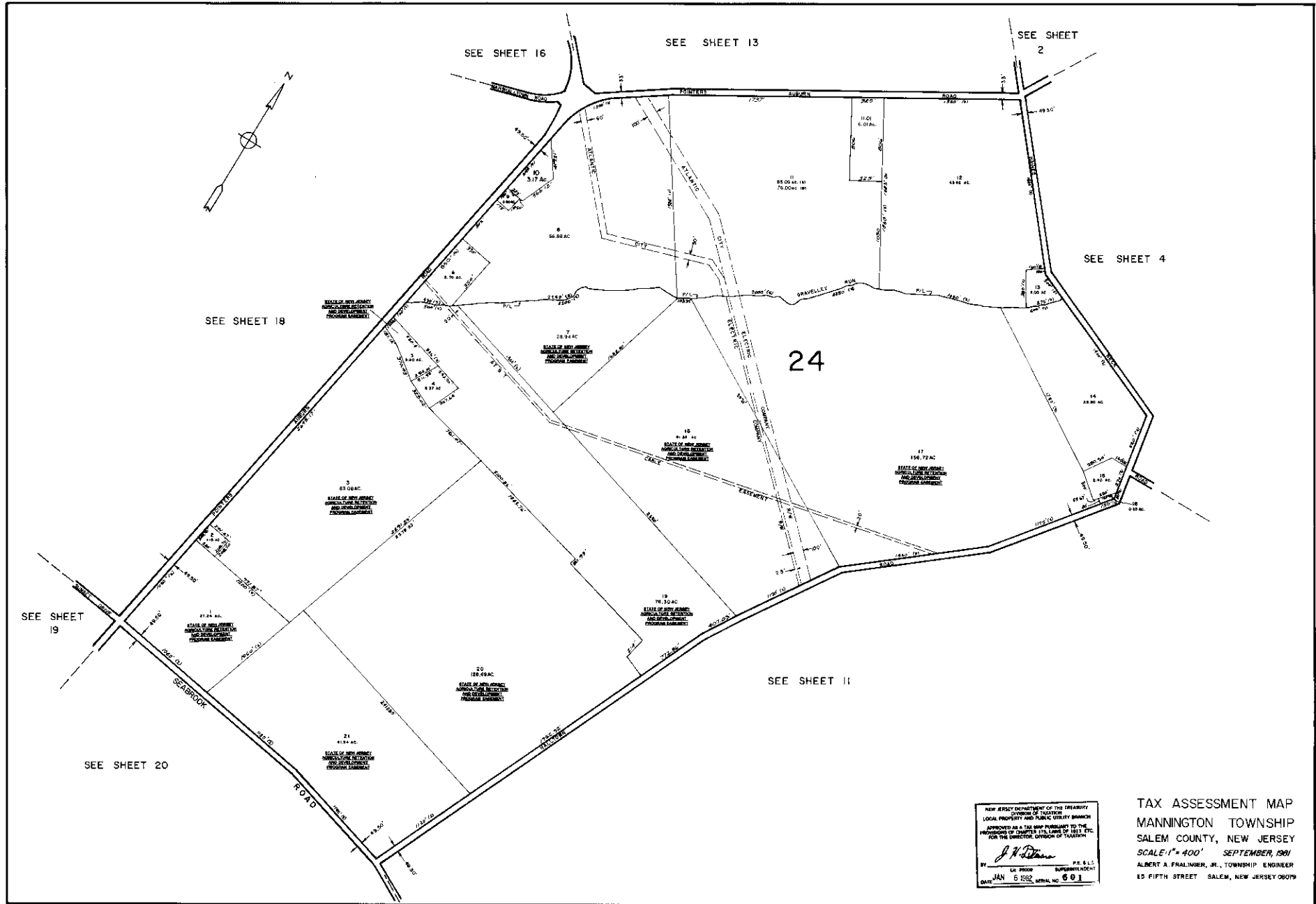
NEW JERSEY DEPARTMENT OF THE TREASURY  
 DIVISION OF TAXATION  
 LOCAL PROPERTY AND FISCAL QUALITY SERVICES  
 APPROVED AS A TAX MAP PURSUANT TO THE  
 PROVISIONS OF CHAPTER 126, LAWS OF 1975, ETC.  
 FOR THE COMMISSIONER, DIVISION OF TAXATION  
*J. H. Deane*  
 BY: L. F. 1200 SUPERINTENDENT  
 DATE: JAN 6 1982 SERIAL NO: 6 0 1

**TAX ASSESSMENT MAP**  
**MANNINGTON TOWNSHIP**  
**SALEM COUNTY, NEW JERSEY**  
**SCALE: 1"=400'** SEPTEMBER, 1981  
 ALBERT A. FRALINGER, JR., TOWNSHIP ENGINEER  
 115 FIFTH STREET SALEM, NEW JERSEY 08079



NEW JERSEY DEPARTMENT OF THE TREASURY  
 DIVISION OF TAXATION  
 LOCAL PROPERTY TAX MAPS UNIT  
 APPROVED AS A TAX MAP PURSUANT TO THE  
 PROVISIONS OF CHAPTER 121, LEWS OF 1962, P.L.  
 FOR THE DIRECTOR, DIVISION OF TAXATION  
*J. H. [Signature]*  
 PE, R.I.S.  
 1% FEES REPRESENTMENT  
 DATE: JAN 6 1982 SERIAL NO. 8 0 1

**TAX ASSESSMENT MAP**  
**MANNINGTON TOWNSHIP**  
**SALEM COUNTY, NEW JERSEY**  
**SCALE: 1" = 400'** SEPTEMBER, 1981  
 ALBERT A. FRALLINGER, JR., TOWNSHIP ENGINEER  
 115 FIFTH STREET SALEM, NEW JERSEY 08079

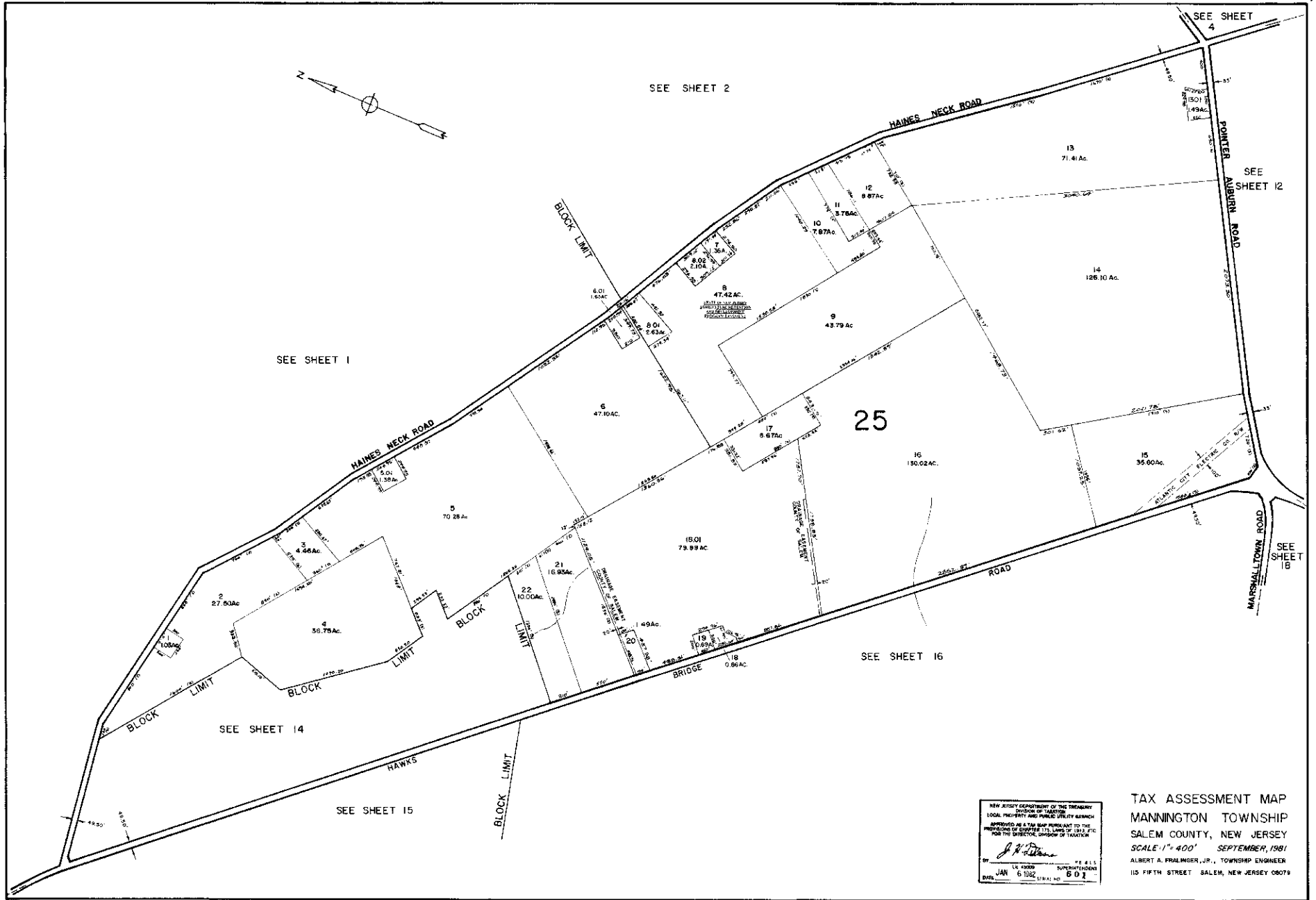


TAX ASSESSMENT MAP  
MANNINGTON TOWNSHIP  
SALEM COUNTY, NEW JERSEY  
SCALE: 1" = 400' SEPTEMBER, 1981  
ALBERT A. FRALINER, JR., TOWNSHIP ENGINEER  
15 FIFTH STREET SALEM, NEW JERSEY 08079

NEW JERSEY DEPARTMENT OF THE TREASURY  
DIVISION OF TAXATION  
LOCAL PROPERTY AND PUBLIC UTILITY BRANCH  
APPROVED AS A TAX MAP PURSUANT TO THE  
PROVISIONS OF CHAPTER 120, LAWS OF 1981, ETC.  
FOR THE DIRECTOR, DIVISION OF TAXATION

*J. H. [Signature]*  
BY: J. H. [Signature] SUPERVISOR

DATE: JAN 6 1982 SERIAL NO: 60

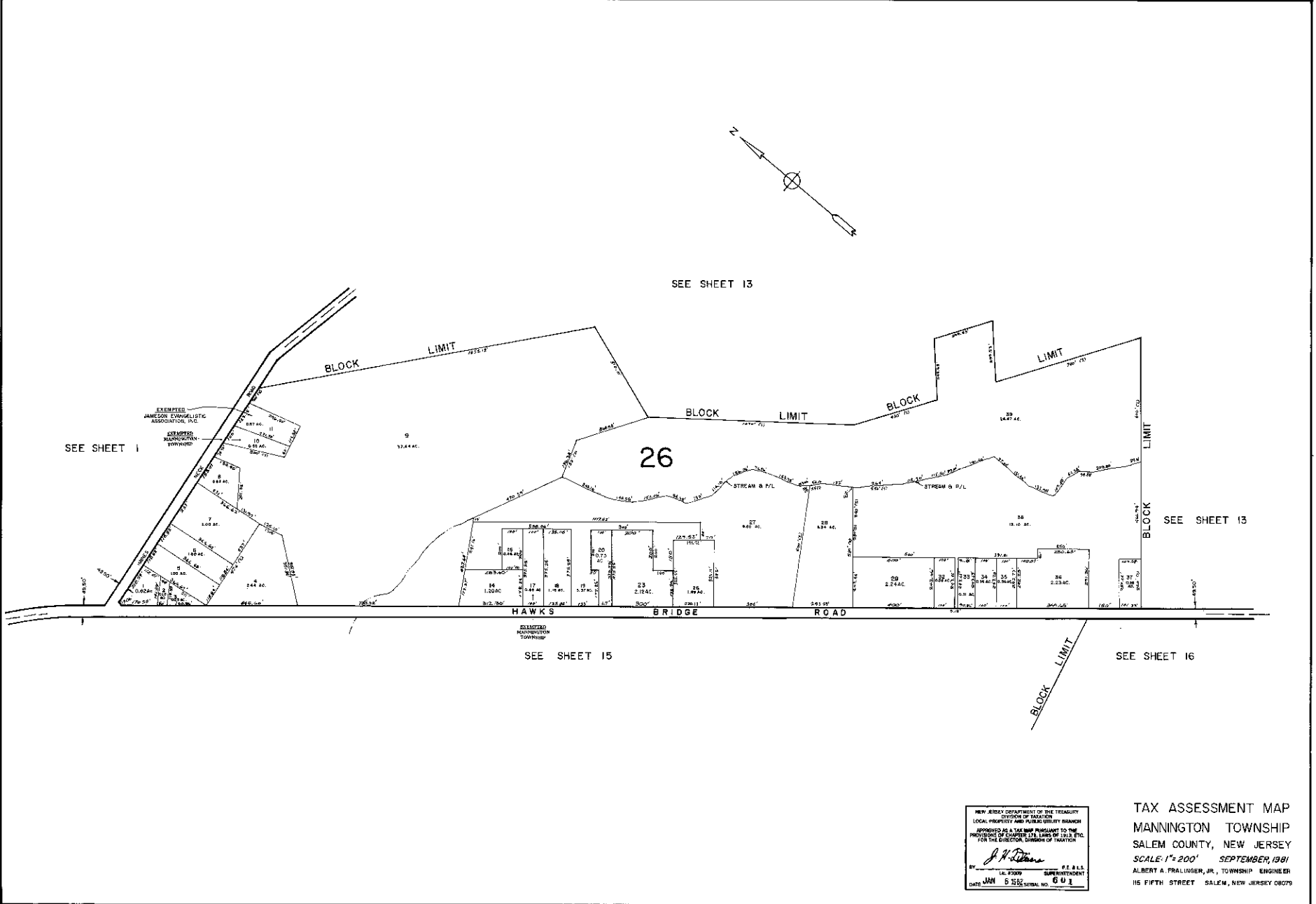


NEW JERSEY DEPARTMENT OF THE TREASURY  
 DIVISION OF TAXATION  
 LOCAL PROPERTY AND PUBLIC UTILITY ASSESSOR  
 APPROVED AS A TAX MAP PURSUANT TO THE  
 PROVISIONS OF CHAPTER 175, L.A.S. OF 1982, P.L.  
 FOR THE DISTRICT DIVISION OF TAXATION

*J. H. [Signature]*

BY: \_\_\_\_\_ SUPERINTENDENT  
 DATE: JAN 6 1982 SERIAL NO: 802

TAX ASSESSMENT MAP  
 MANNINGTON TOWNSHIP  
 SALEM COUNTY, NEW JERSEY  
 SCALE: 1" = 400' SEPTEMBER, 1981  
 ALBERT A. FRALINGER, JR., TOWNSHIP ENGINEER  
 115 FIFTH STREET SALEM, NEW JERSEY 08075



SEE SHEET 1

SEE SHEET 13

SEE SHEET 13

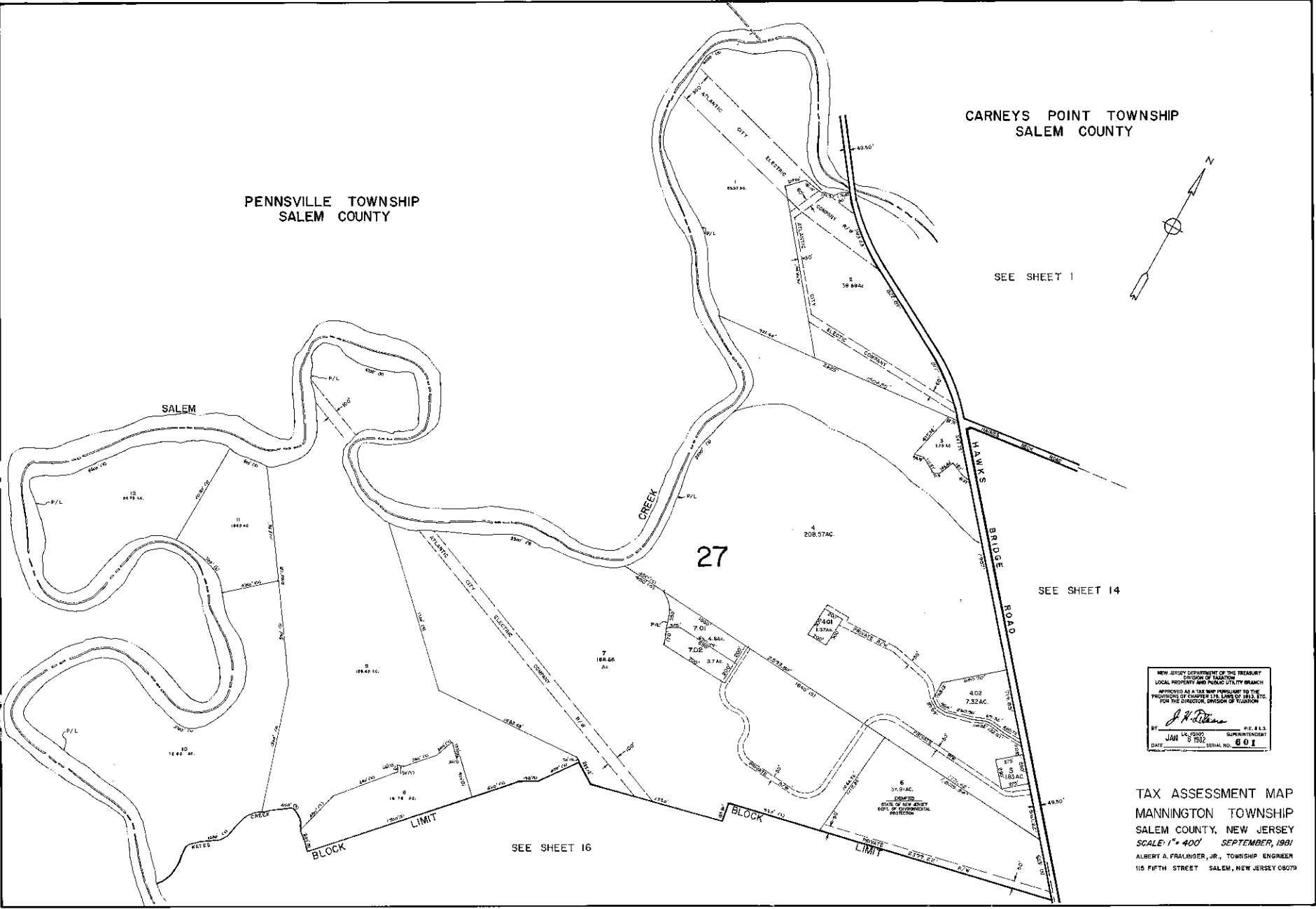
SEE SHEET 15

SEE SHEET 16

NEW JERSEY DEPARTMENT OF THE TREASURY  
 DIVISION OF TAXATION  
 LOCAL PROPERTY AND PUBLIC UTILITY TAXES  
 APPROVED AS A TAX MAP PURSUANT TO THE  
 PROVISIONS OF CHAPTER 124, LAWS OF 1913, ETC.  
 FOR THE DIRECTOR, DIVISION OF TAXATION

*J. H. Deane*  
 BY: J. H. DEANE, SUPERINTENDENT  
 L. E. #3009  
 DATE JAN 5 1936 SERIAL NO. 601

TAX ASSESSMENT MAP  
 MANNINGTON TOWNSHIP  
 SALEM COUNTY, NEW JERSEY  
 SCALE: 1" = 200' SEPTEMBER, 1931  
 ALBERT A. FRALINGER, JR., TOWNSHIP ENGINEER  
 15 FIFTH STREET SALEM, NEW JERSEY 08075



CARNEYS POINT TOWNSHIP  
SALEM COUNTY

PENNSVILLE TOWNSHIP  
SALEM COUNTY

SEE SHEET 1

SEE SHEET 14

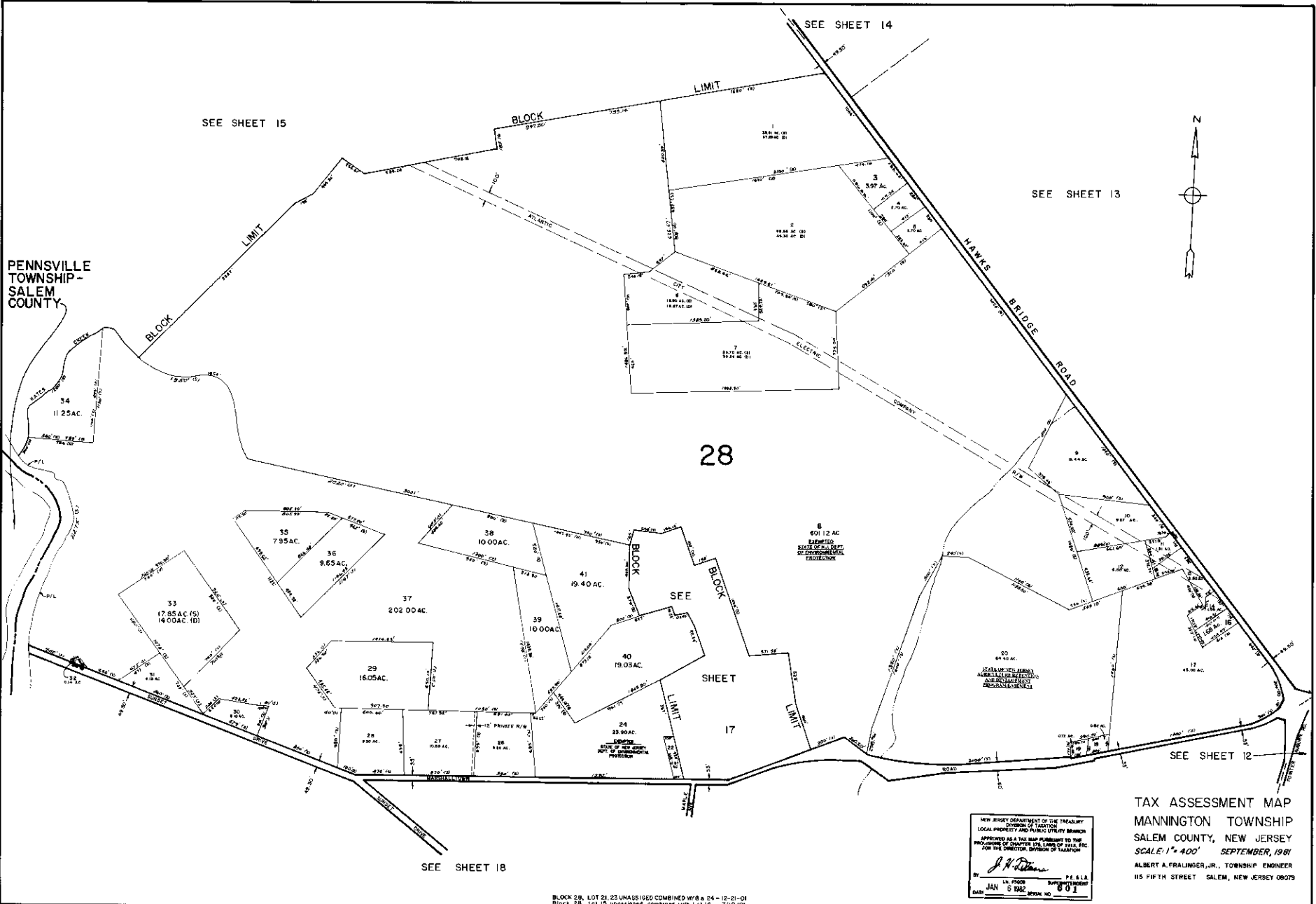
SEE SHEET 16

NEW JERSEY DEPARTMENT OF THE TREASURY  
DIVISION OF TAXATION  
LOCAL PROPERTY AND PUBLIC UTILITY BRANCH  
APPROVED AS A TAX MAP PURSUANT TO THE  
PROVISIONS OF CHAPTER 174, L.R.S., ETC.  
FOR THE DIRECTOR, DIVISION OF TAXATION

*J. H. ...*  
BY: SUPERINTENDENT  
JAN 15 1992  
DATE: SERIAL NO. 602

TAX ASSESSMENT MAP  
MANNINGTON TOWNSHIP  
SALEM COUNTY, NEW JERSEY  
SCALE: 1" = 400' SEPTEMBER, 1991  
ALBERT A. FRAUMER, JR., TOWNSHIP ENGINEER  
115 FIFTH STREET SALEM, NEW JERSEY 08079





PENNSVILLE  
TOWNSHIP -  
SALEM  
COUNTY



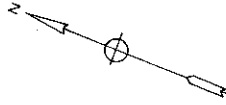
NEW JERSEY DEPARTMENT OF THE TREASURY  
DIVISION OF TAXATION  
LOCAL PROPERTY AND PUBLIC UTILITY BRANCH  
APPROVED AS A TAX MAP PURSUANT TO THE  
PROVISIONS OF CHAPTER 174, LAWS OF 1946, ETC.  
FOR THE DIRECTOR, DIVISION OF TAXATION

*J. H. [Signature]*

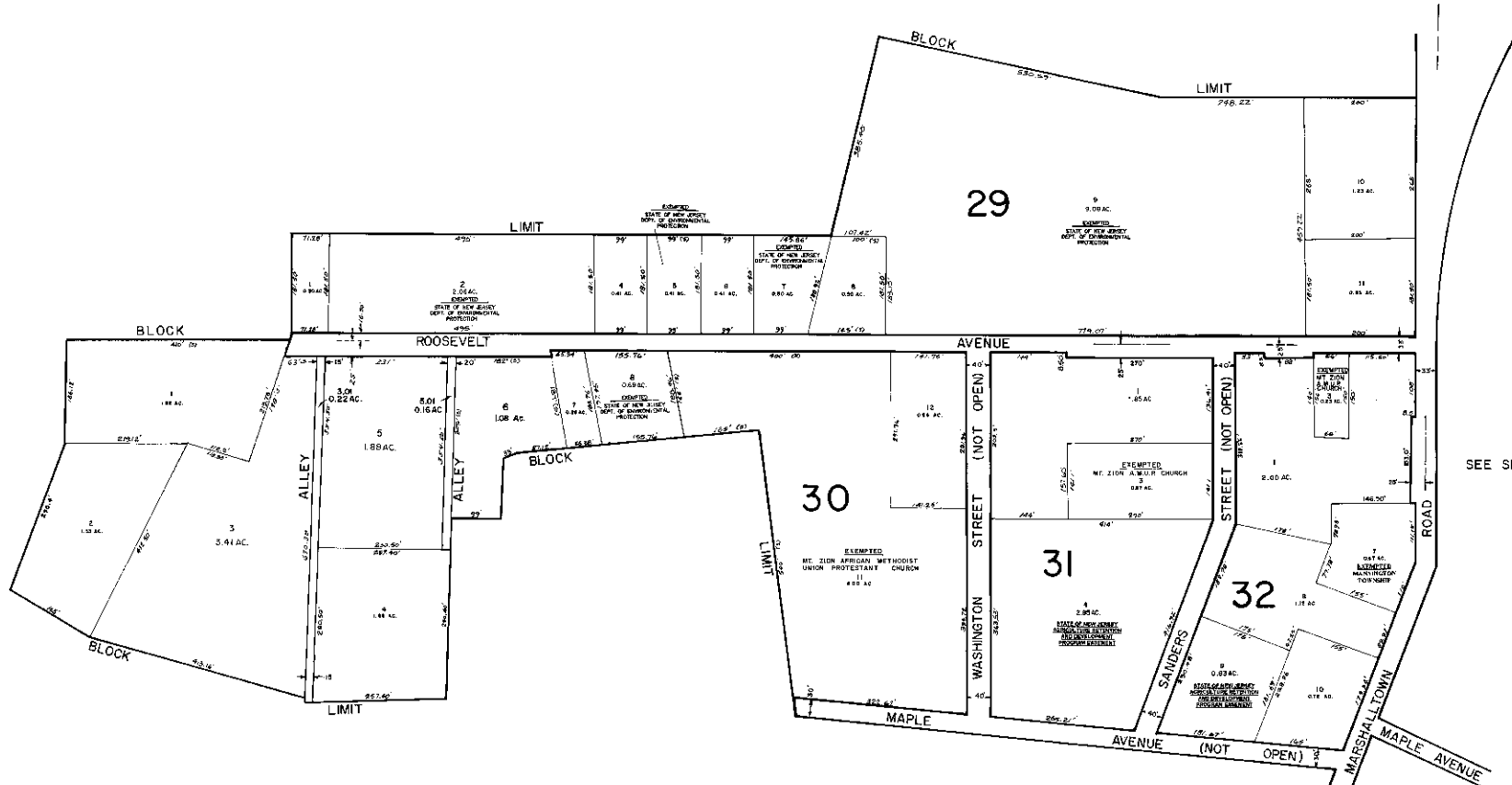
BY: [Signature] P.E. & L.S.  
DATE: JAN 5 1982 801

TAX ASSESSMENT MAP  
MANNINGTON TOWNSHIP  
SALEM COUNTY, NEW JERSEY  
SCALE: 1" = 400' SEPTEMBER, 1981  
ALBERT A. FRAUNGER, JR., TOWNSHIP ENGINEER  
115 FIFTH STREET SALEM, NEW JERSEY 08075

BLOCK 28, LOT 21, 23 UNASSIGNED COMBINED WITH 24 - 12-21-01  
Block 28, Lot 15 unassigned combined with Lot 16 - 7/12/01



SEE SHEET 16



SEE SHEET 18

SEE SHEET 16

NEW JERSEY DEPARTMENT OF THE TREASURY  
 DIVISION OF TAXATION  
 LOCAL PROPERTY AND PUBLIC UTILITY BRANCH  
 APPROVED AS A TAX MAP PURSUANT TO THE  
 PROVISIONS OF CHAPTER 125, LAWS OF 1982, ETC.  
 FOR THE DIRECTOR, DIVISION OF TAXATION

*J. H. Williams*

BY: J. H. WILLIAMS, SUPERVISOR  
 DATE: JAN 6 1992 SERIAL NO. 801

TAX ASSESSMENT MAP  
 MANNINGTON TOWNSHIP  
 SALEM COUNTY, NEW JERSEY  
 SCALE: 1" = 100' SEPTEMBER, 1991  
 ALBERT A. FRALINGER, JR., TOWNSHIP ENGINEER  
 115 FIFTH STREET SALEM, NEW JERSEY 08075

SEE SHEET 13

SEE SHEET 16

SEE SHEET 16

SHEET

33

SEE SHEET 16

EXEMPTED MANNINGTON TOWNSHIP 412 AC.

EXEMPTED MANNINGTON TOWNSHIP 1 34.4 AC.

EXEMPTED MANNINGTON TOWNSHIP 2 29.4 AC.

STATE OF NEW JERSEY  
SPECIAL USE TAX EXEMPTION  
PROGRAM (S.U.T.E.P.)

STATE OF NEW JERSEY  
SPECIAL USE TAX EXEMPTION  
PROGRAM (S.U.T.E.P.)

35

1 71.37 AC.  
STATE OF NEW JERSEY  
SPECIAL USE TAX EXEMPTION  
PROGRAM (S.U.T.E.P.)

3 57.06 AC.  
STATE OF NEW JERSEY  
SPECIAL USE TAX EXEMPTION  
PROGRAM (S.U.T.E.P.)

34

36

7 83.30 AC.  
STATE OF NEW JERSEY  
SPECIAL USE TAX EXEMPTION  
PROGRAM (S.U.T.E.P.)

12 63.30 AC.  
STATE OF NEW JERSEY  
SPECIAL USE TAX EXEMPTION  
PROGRAM (S.U.T.E.P.)

13 120.17 AC.  
STATE OF NEW JERSEY  
SPECIAL USE TAX EXEMPTION  
PROGRAM (S.U.T.E.P.)

14 148 AC.  
STATE OF NEW JERSEY  
SPECIAL USE TAX EXEMPTION  
PROGRAM (S.U.T.E.P.)

11 44.00 AC.

10 124 AC.  
STATE OF NEW JERSEY  
SPECIAL USE TAX EXEMPTION  
PROGRAM (S.U.T.E.P.)

PENNSVILLE TOWNSHIP  
SALEM COUNTY



10 50.35 AC.

15 83.97 AC.

ROAD BLOCK

LIMIT

STREAM B P/L

STREAM B P/L

SEE SHEET 12

SEE SHEET 19

SEE SHEET 20

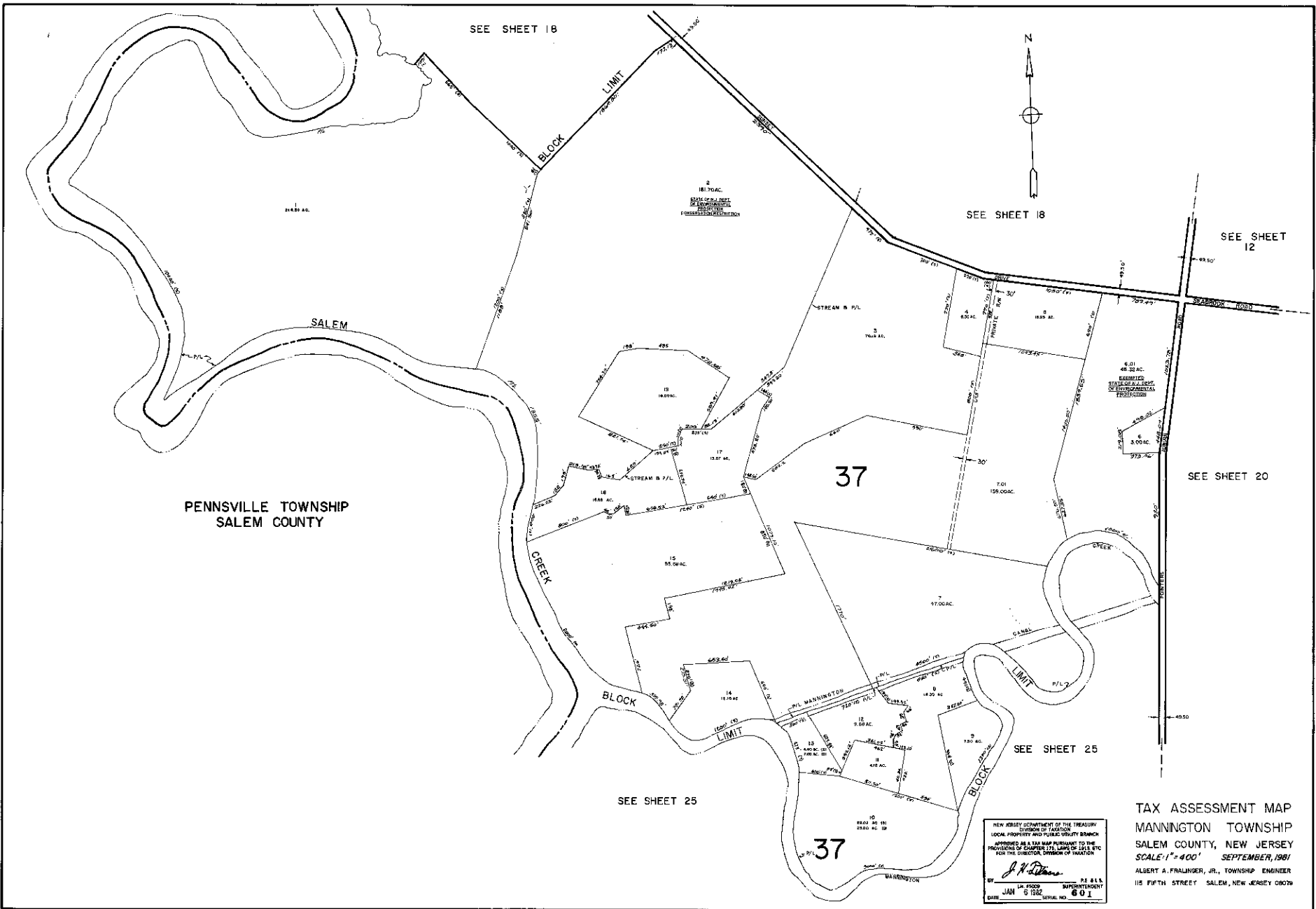
NEW JERSEY DEPARTMENT OF THE TREASURY  
DIVISION OF TAXATION  
LOCAL PROPERTY AND PUBLIC UTILITY BRANCH

APPROVED AS A TAX MAP PURSUANT TO THE  
PROVISIONS OF CHAPTER 124, L.A.S. OF 1952, ETC.  
FOR THE DIRECTOR, DIVISION OF TAXATION

*J. H. Peterson*

BY: *J. H. Peterson* P.E. # 13  
DATE: JAN 5 1969 SUPERINTENDENT  
SERIAL NO: 801

TAX ASSESSMENT MAP  
MANNINGTON TOWNSHIP  
SALEM COUNTY, NEW JERSEY  
SCALE 1" = 400' SEPTEMBER, 1961  
ALBERT A. FRALINGER, JR., TOWNSHIP ENGINEER  
105 FIFTH STREET SALEM, NEW JERSEY 08079



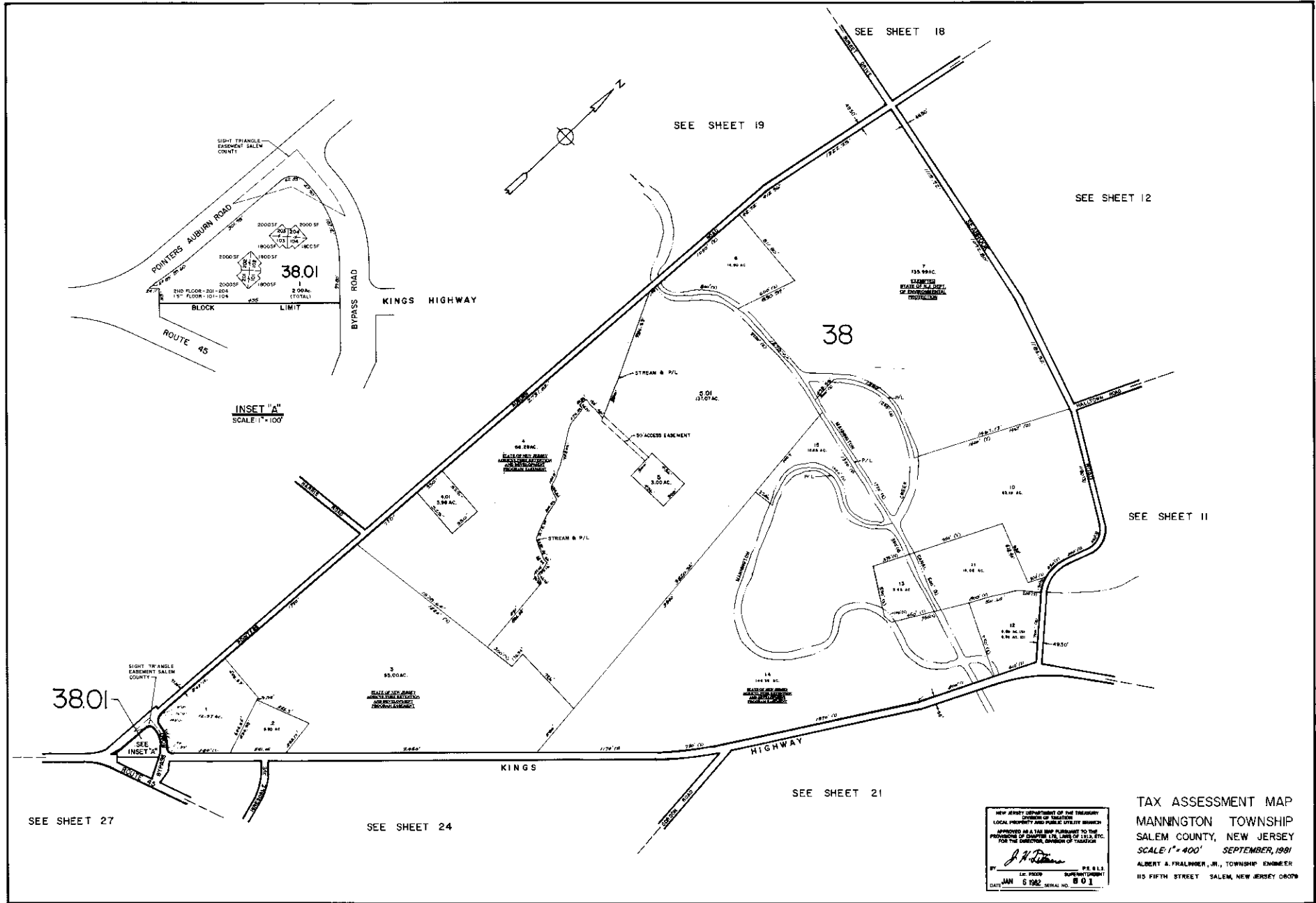
PENNSVILLE TOWNSHIP  
SALEM COUNTY

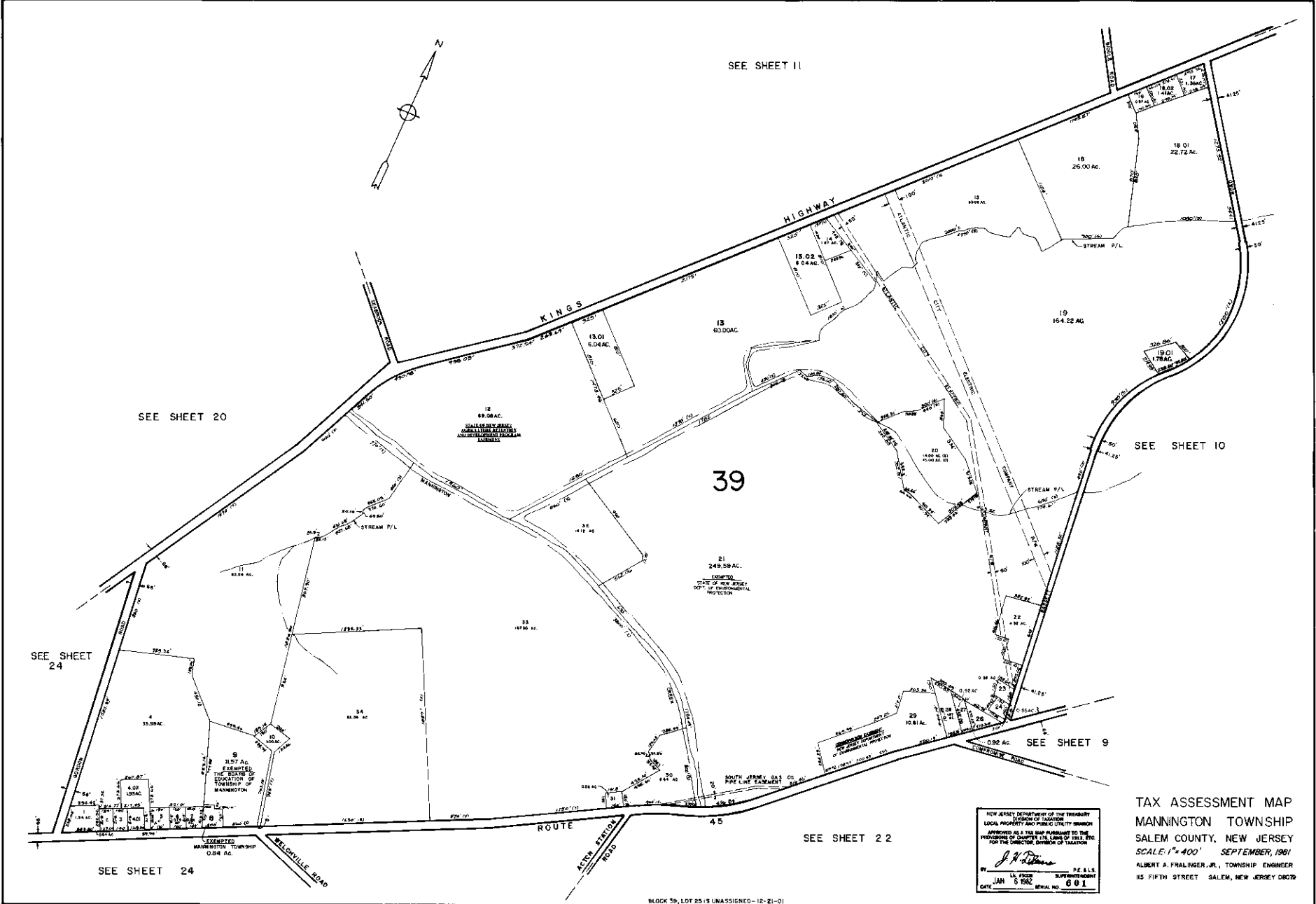
STATE OF NEW JERSEY  
DEPARTMENT OF ENVIRONMENTAL  
PROTECTION  
PERMISSION NO. 128-21-302

STATE OF NEW JERSEY  
DEPARTMENT OF ENVIRONMENTAL  
PROTECTION  
PERMISSION NO. 128-21-302

NEW JERSEY DEPARTMENT OF THE TREASURY  
DIVISION OF TAXATION  
LOCAL PROPERTY AND PUBLIC UTILITY BRANCH  
APPROVED AS A TAX MAP PURSUANT TO THE  
PROVISIONS OF CHAPTER 233, LAWS OF 1981, ETC.  
FOR THE DIVISION OF TAXATION  
*J. W. [Signature]*  
BY: PE 815 SUPERINTENDENT  
DATE: JAN 6 1982 SERIAL NO. 801

TAX ASSESSMENT MAP  
MANNINGTON TOWNSHIP  
SALEM COUNTY, NEW JERSEY  
SCALE: 1" = 400' SEPTEMBER, 1981  
ALBERT A. FRALINGER, JR., TOWNSHIP ENGINEER  
118 FIFTH STREET SALEM, NEW JERSEY 08076





SEE SHEET 11

SEE SHEET 20

SEE SHEET 10

SEE SHEET 24

SEE SHEET 9

SEE SHEET 22

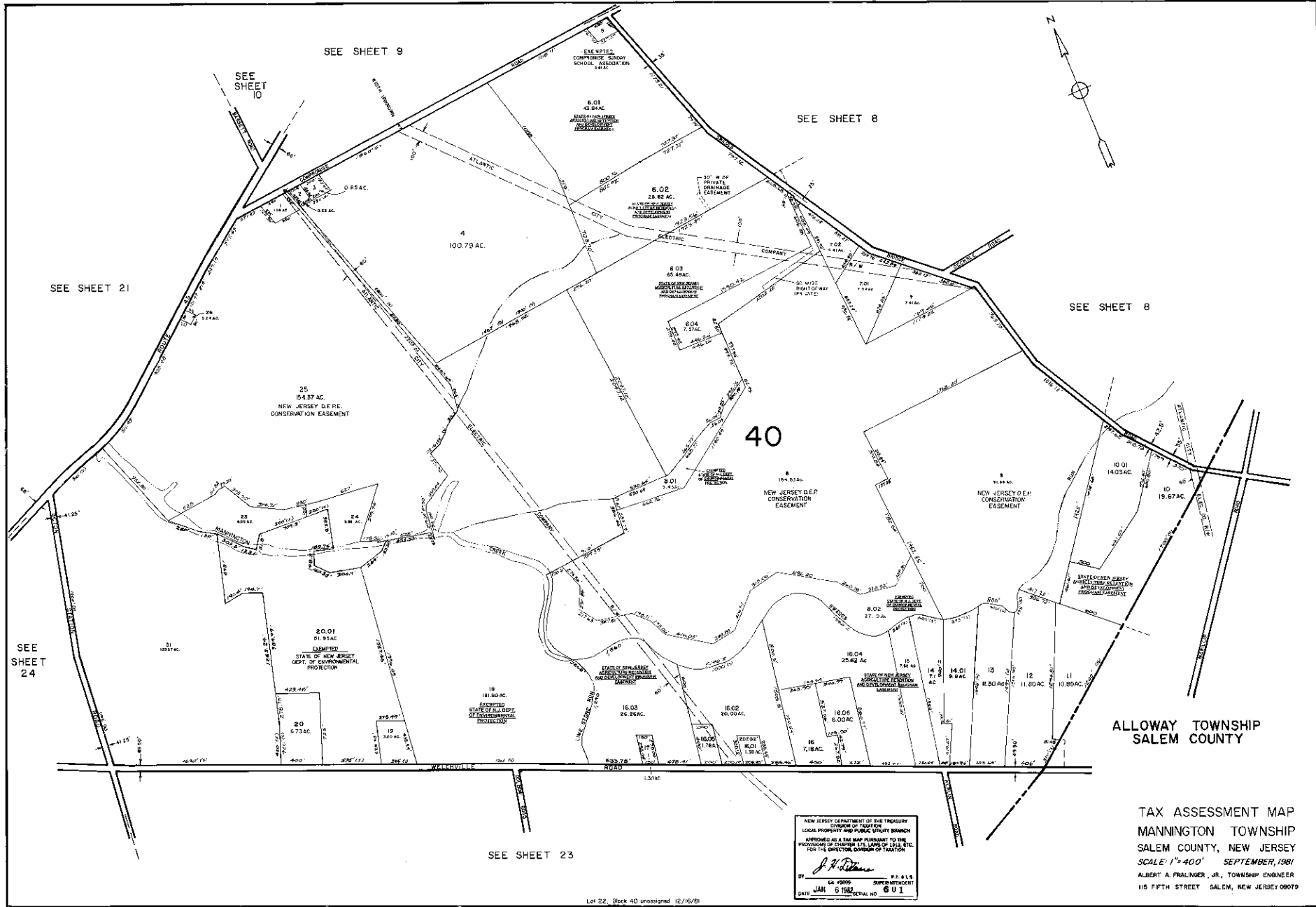
SEE SHEET 24

NEW JERSEY DEPARTMENT OF THE TREASURY  
 DIVISION OF TAXATION  
 LOCAL PROPERTY AND PUBLIC UTILITY TAXES  
 APPROVED AS TO THE MAP REFERRED TO THE  
 PROVISIONS OF CHAPTER 176, L.A.S. OF 1981, ETC.  
 FOR THE DIRECTOR, DIVISION OF TAXATION

*J. N. Williams* P.E. & L.L.C.  
 SUPERVISOR  
 DATE: JAN 5 1982 SERIAL NO. 601

TAX ASSESSMENT MAP  
 MANNINGTON TOWNSHIP  
 SALEM COUNTY, NEW JERSEY  
 SCALE: 1" = 400' SEPTEMBER, 1981  
 ALBERT A. FRALINGER, JR., TOWNSHIP ENGINEER  
 115 FIFTH STREET SALEM, NEW JERSEY 07070

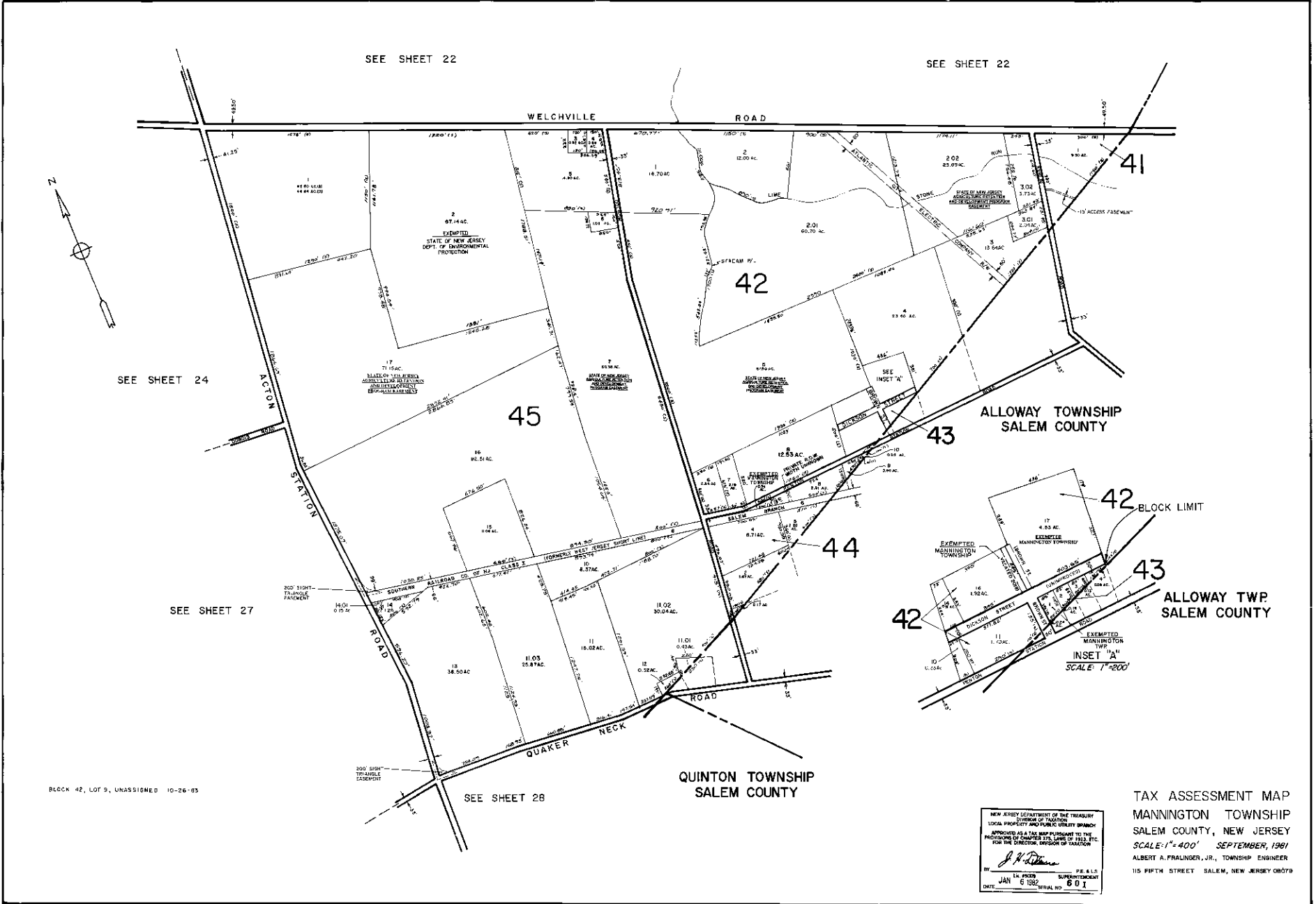
BLOCK 39, LOT 25/1'S UNASSIGNED - 10-21-01



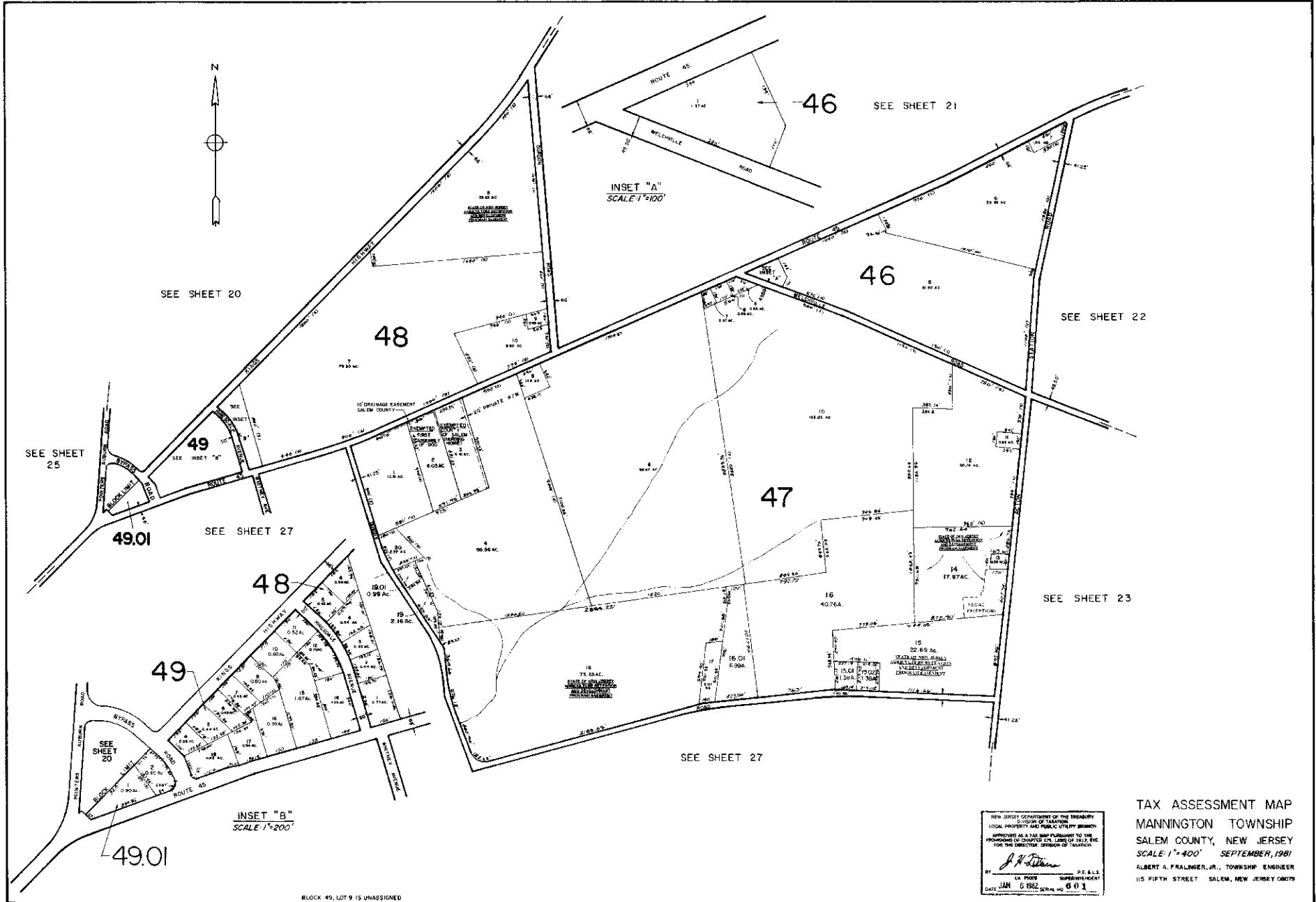
ALLOWAY TOWNSHIP  
SALEM COUNTY

TAX ASSESSMENT MAP  
 MANNINGTON TOWNSHIP  
 SALEM COUNTY, NEW JERSEY  
 SCALE: 1" = 400' SEPTEMBER, 1981  
 ALBERT A. FRALINGER, JR., TOWNSHIP ENGINEER  
 115 FIFTH STREET SALEM, NEW JERSEY 08079

NEW JERSEY DEPARTMENT OF THE TREASURY  
 DIVISION OF LOCAL PROPERTY AND PUBLIC UTILITY BRANCH  
 APPROVED AS A TAX MAP PURSUANT TO THE  
 PROVISIONS OF CHAPTER 175, LAWS OF 1974, ETC.  
 FOR THE DIRECTOR, DIVISION OF TAXATION  
*[Signature]*  
 BY: P.E. & L.S.  
 64 4500 SUPERVISOR  
 DATE: JAN 5 1982 SERIAL NO. 6 U 1





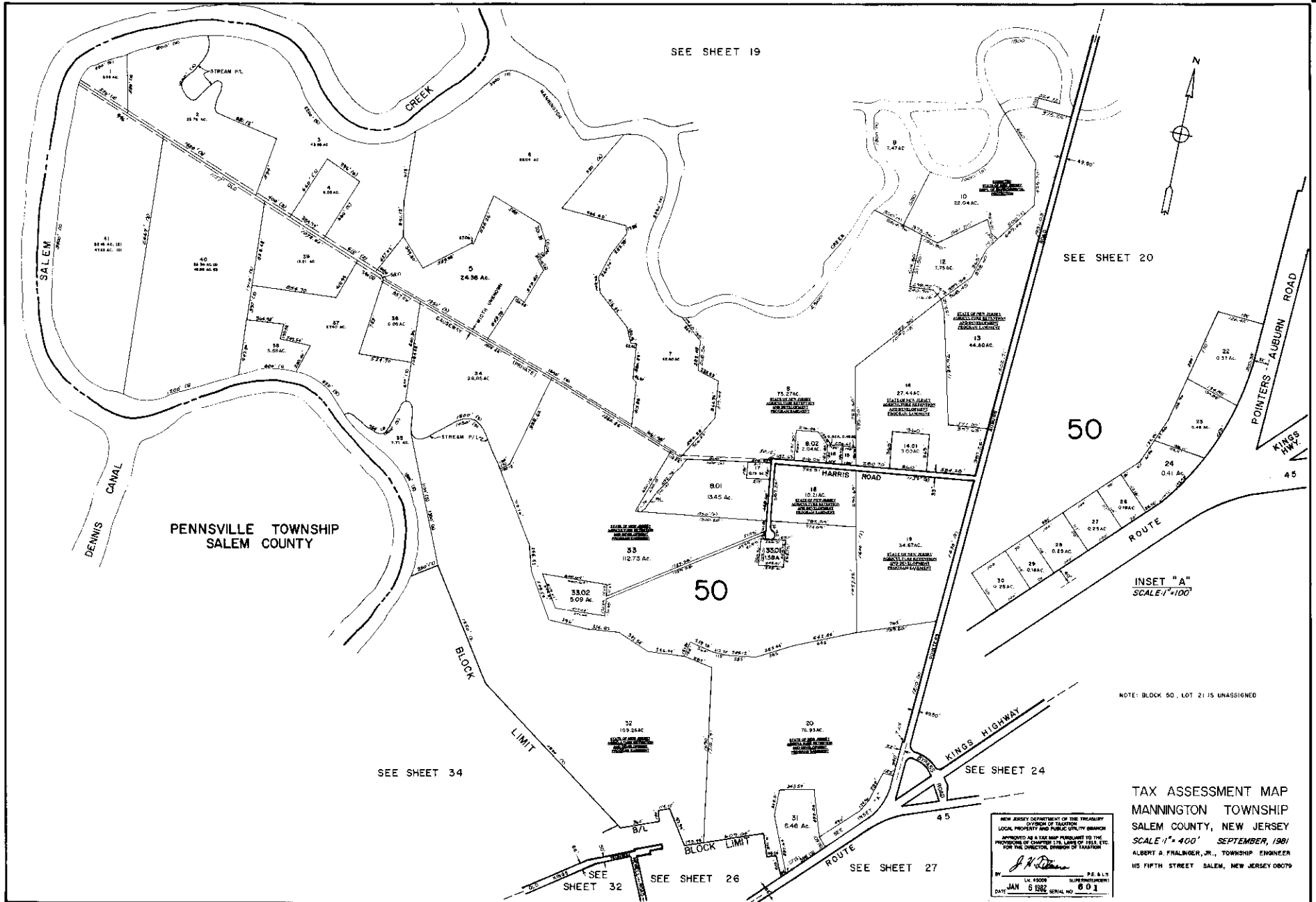


BLOCK 49, LOT 9 IS UNASSIGNED

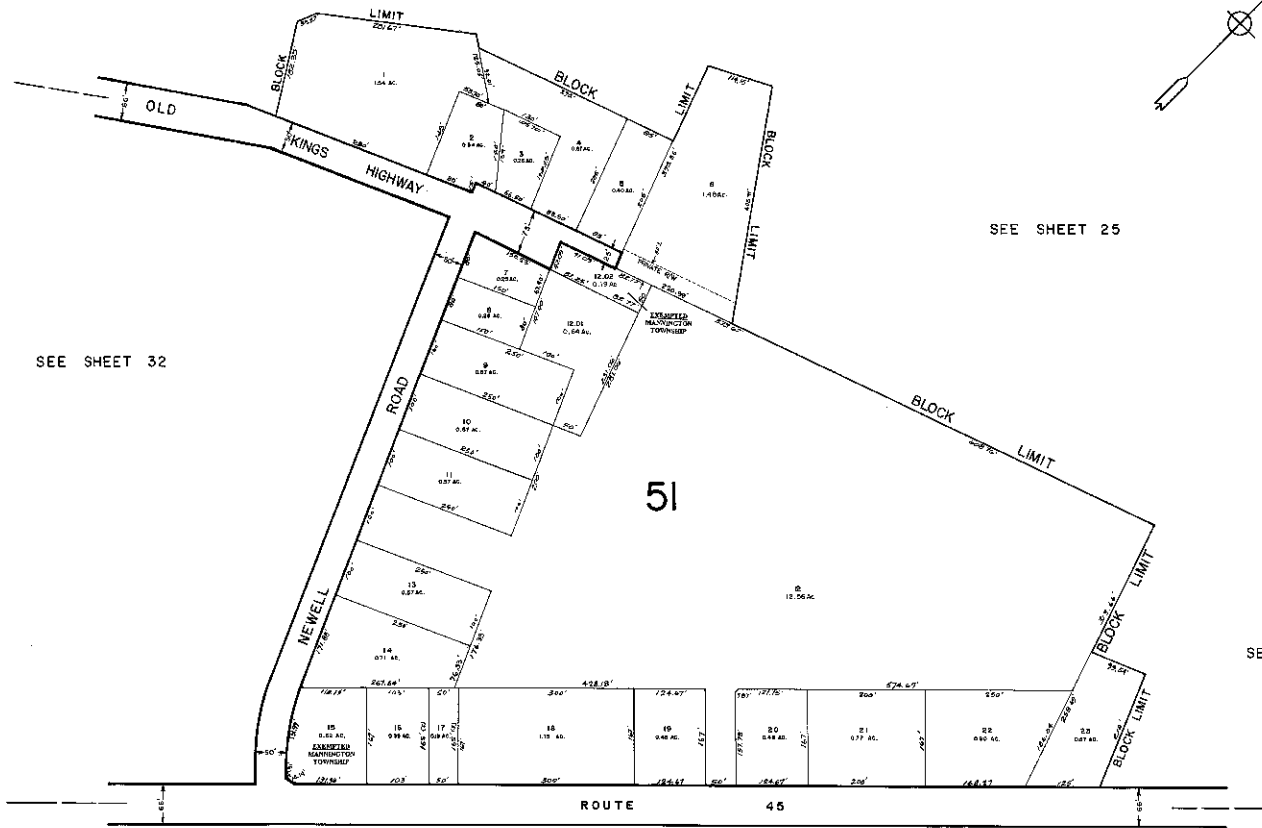
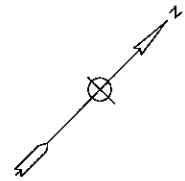
NEW JERSEY DEPARTMENT OF THE TREASURY  
 DIVISION OF TAXATION  
 LOCAL PROPERTY AND PUBLIC UTILITY BRANCH  
 APPROVED AS A TAX MAP PURSUANT TO THE  
 PROVISIONS OF CHAPTER 174, LEGISLATIVE STATUTES OF NEW JERSEY, ETC.  
 FOR THE DIRECTOR, DIVISION OF TAXATION

*J. H. ...*  
 BY: \_\_\_\_\_ P.E. & L.S.  
 DATE: JAN 5 1982 SUPERVISOR  
 SERIAL NO. 6 0 1

TAX ASSESSMENT MAP  
 MANNINGTON TOWNSHIP  
 SALEM COUNTY, NEW JERSEY  
 SCALE: 1"=400' SEPTEMBER, 1981  
 ALBERT A. FRALINGER, JR., TOWNSHIP ENGINEER  
 115 FIFTH STREET SALEM, NEW JERSEY 08075



SEE SHEET 25



SEE SHEET 25

SEE SHEET 32

51

SEE SHEET 25

SEE SHEET 31

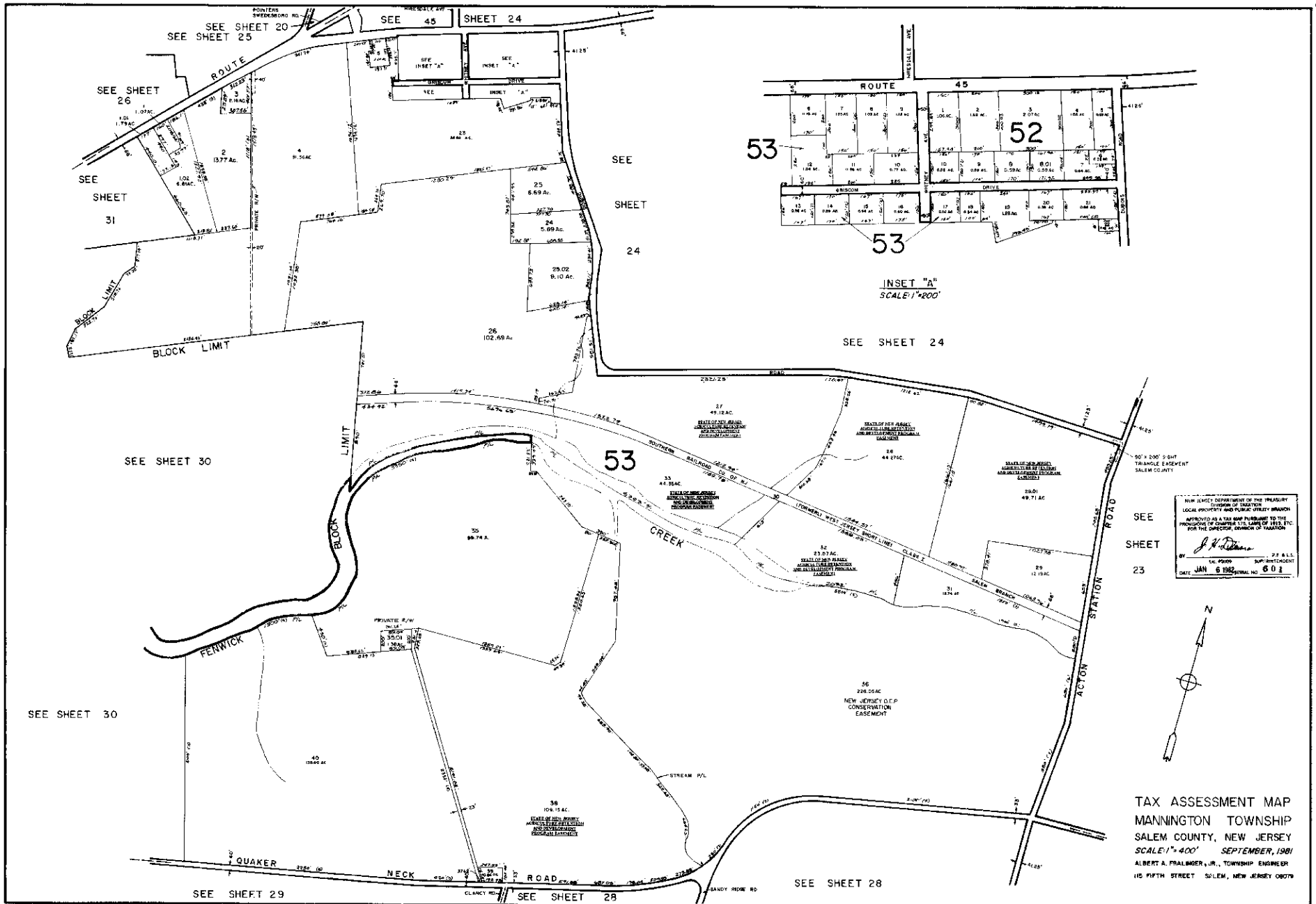
SEE SHEET 27

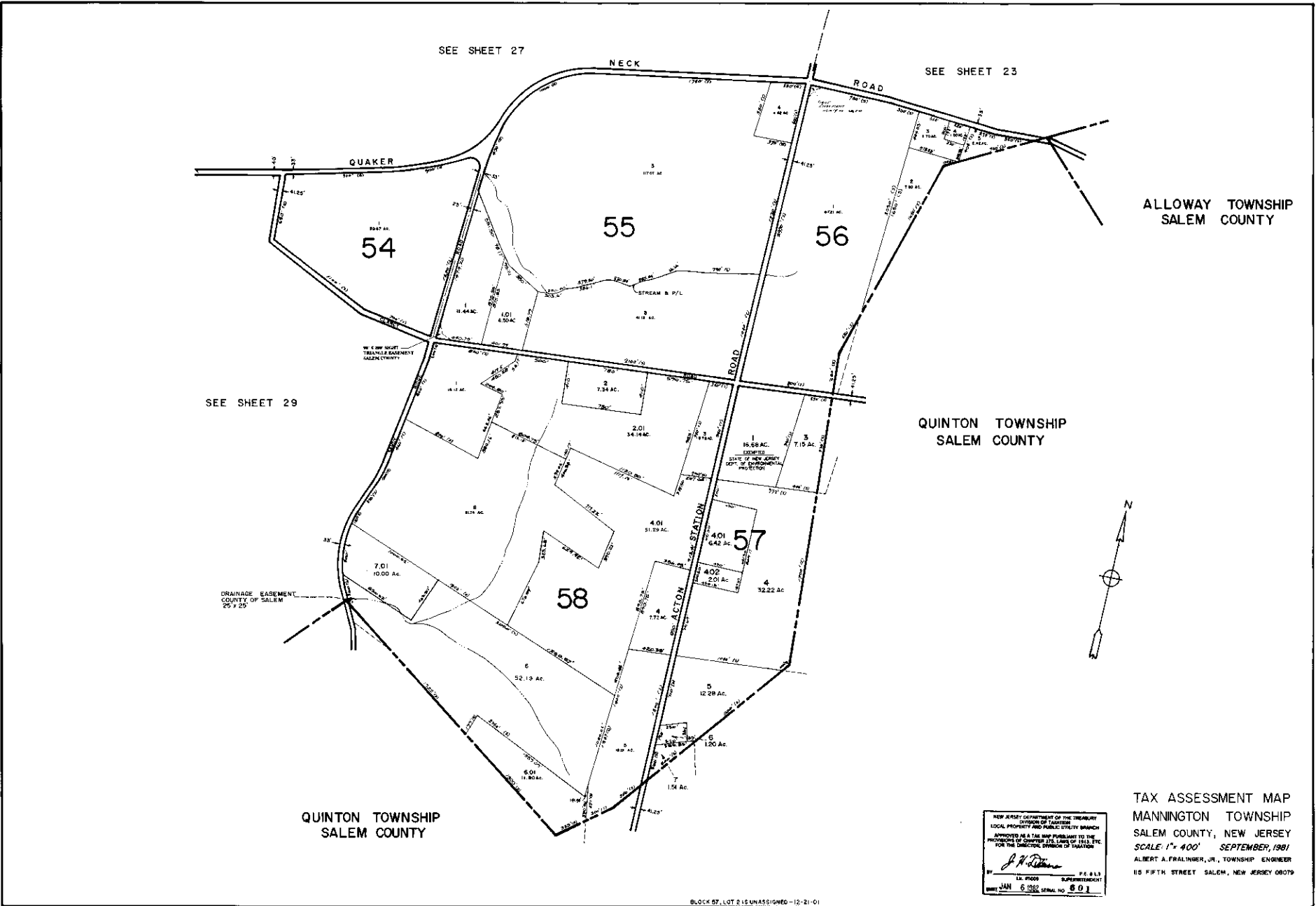
TAX ASSESSMENT MAP  
 MANNINGTON TOWNSHIP  
 SALEM COUNTY, NEW JERSEY  
 SCALE: 1"=100' SEPTEMBER, 1981  
 ALBERT A. FRALINGER, JR., TOWNSHIP ENGINEER  
 115 FIFTH STREET SALEM, NEW JERSEY 08070

NEW JERSEY DEPARTMENT OF THE TREASURY  
 DIVISION OF TAXATION  
 APPROVED AS A TRUE COPY PURSUANT TO THE  
 PROVISIONS OF CHAPTER 178, LAWS OF 1975, ETC.  
 FOR THE DIRECTOR, DIVISION OF TAXATION

*J. H. [Signature]*

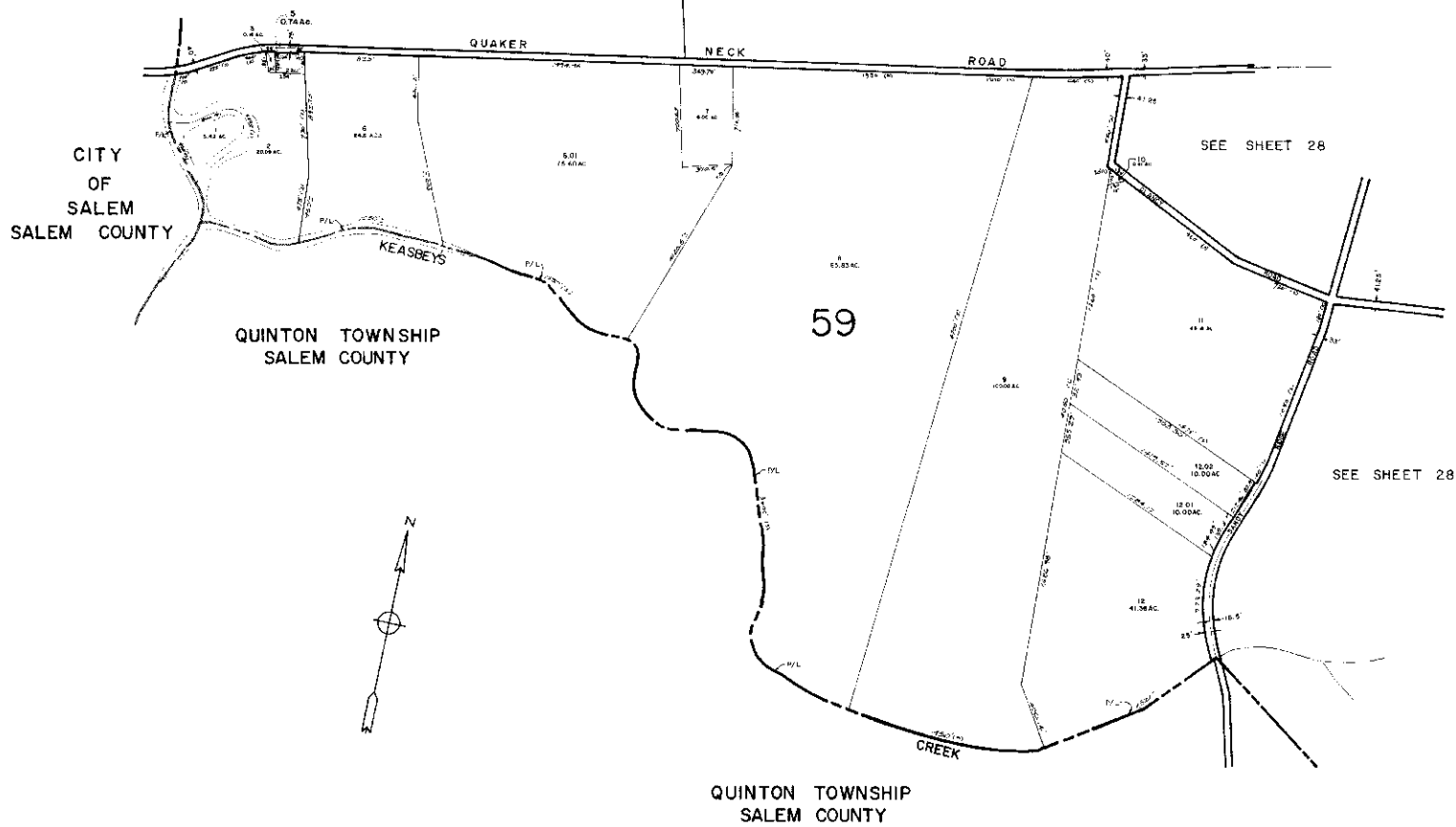
BY: [Signature] P.E. & L.S.  
 DATE: JAN 6 1982 SUPERVISOR





SEE SHEET 30

SEE SHEET 27



CITY OF SALEM SALEM COUNTY

QUINTON TOWNSHIP SALEM COUNTY

QUINTON TOWNSHIP SALEM COUNTY

SEE SHEET 28

SEE SHEET 28



LOT 4 COMBINED WITH LOTS 5, 7-9-02

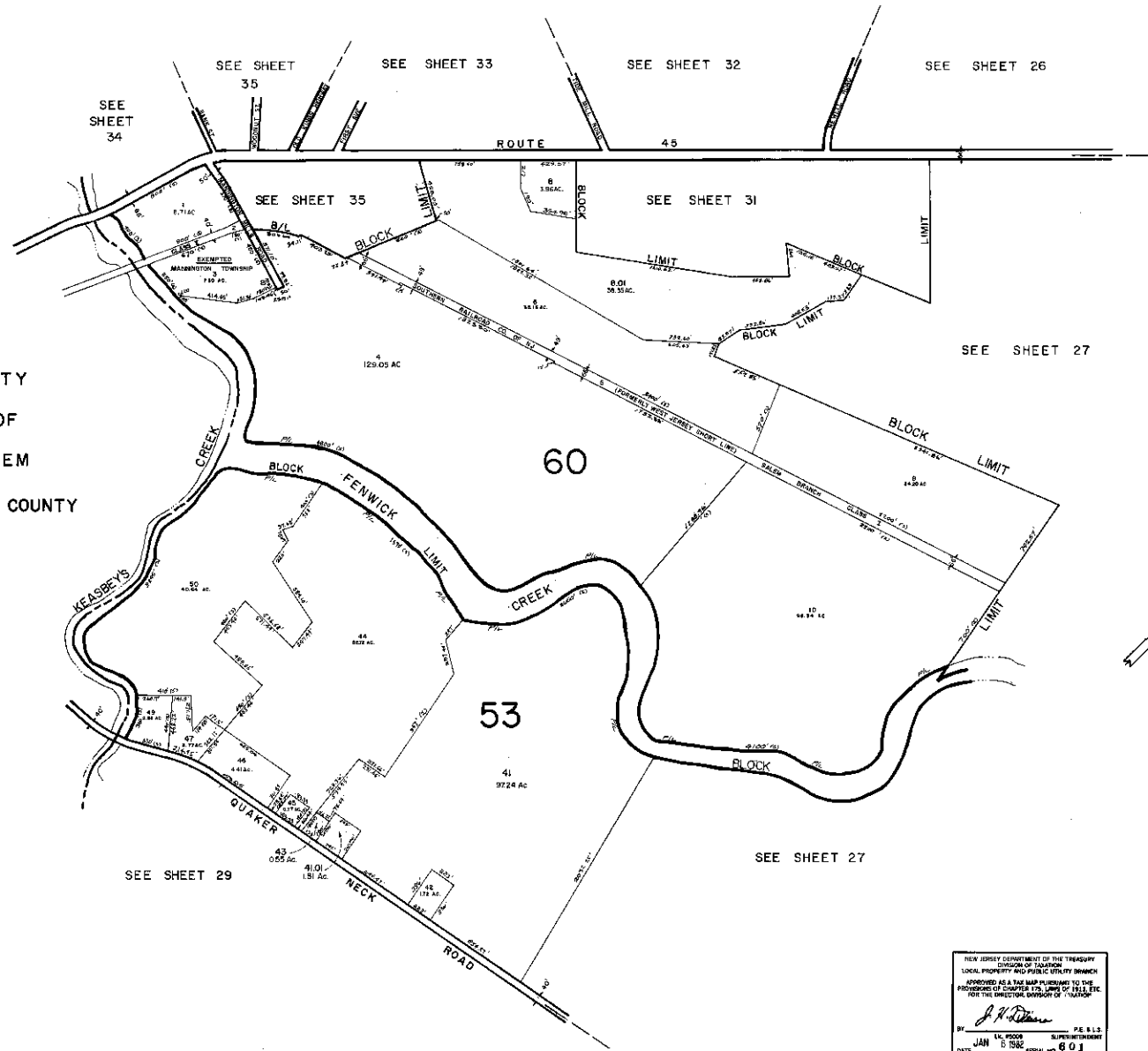
NEW JERSEY DEPARTMENT OF THE TREASURY  
 DIVISION OF REVENUE  
 LOCAL PROPERTY AND PUBLIC UTILITY TAXES  
 PREPARED AS A TAX MAP PERMITTING TO THE  
 PROVISIONS OF CHAPTER 123, LAWS OF 1974, ETC.  
 FOR THE OFFICE OF THE DIVISION OF TAXATION

*J. H. Deane*

BY: LIC. 15788 SUPERVISOR: #1 & L.S.  
 JAN 6 1982 SERIAL NO. 6 011

TAX ASSESSMENT MAP  
 MANNINGTON TOWNSHIP  
 SALEM COUNTY, NEW JERSEY  
 SCALE: 1"=400' SEPTEMBER, 1981  
 ALBERT A. FRALINGER, JR., TOWNSHIP ENGINEER  
 115 FIFTH STREET SALEM, NEW JERSEY 08075

CITY OF SALEM SALEM COUNTY

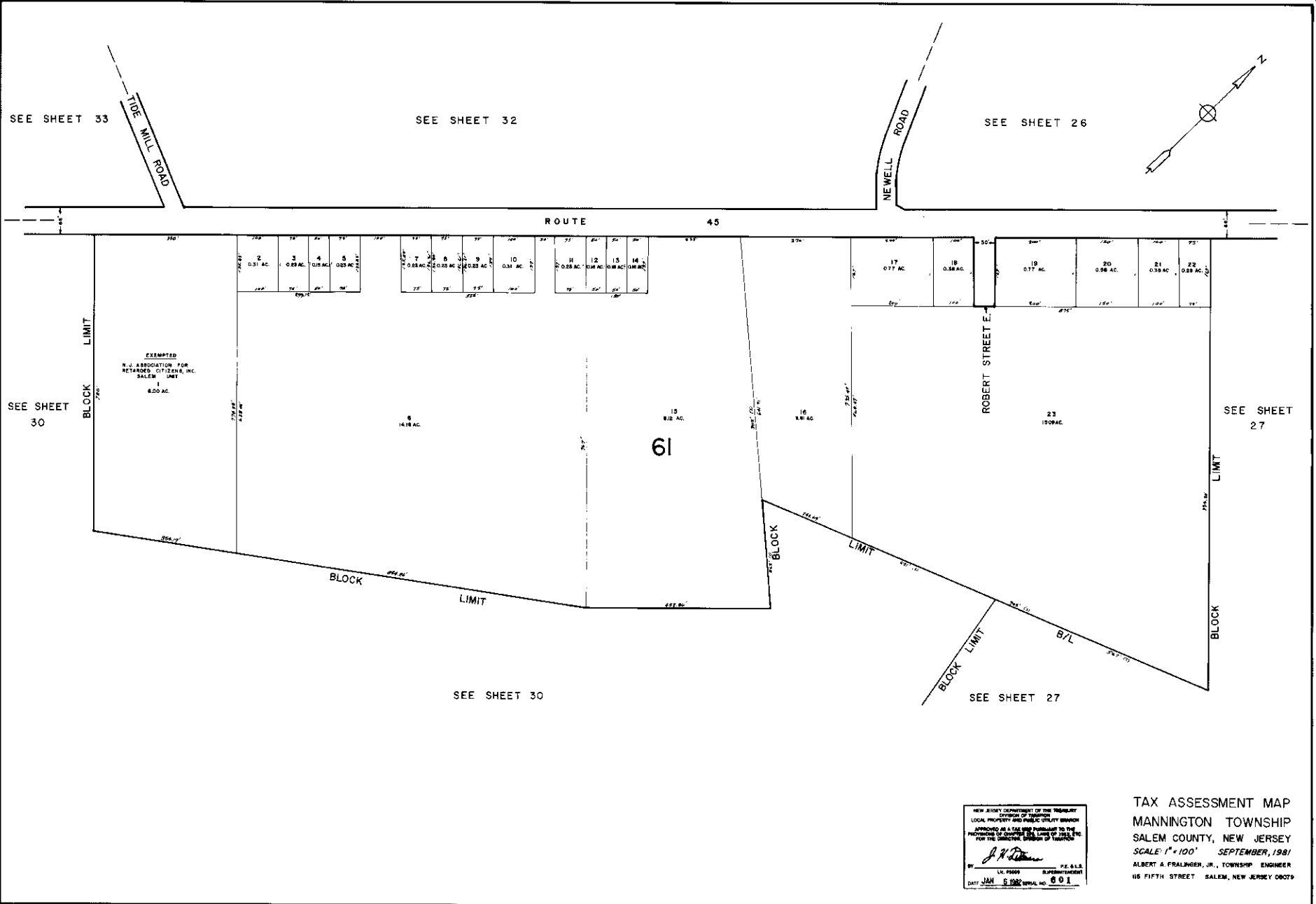


NOTE  
BLOCK 53, LOT 48 IS UNASSIGNED

NEW JERSEY DEPARTMENT OF THE TREASURY  
 DIVISION OF TAXATION  
 LOCAL PROPERTY AND PUBLIC UTILITY BRANCH  
 APPROVED AS A TAX MAP PURSUANT TO THE  
 PROVISIONS OF CHAPTER 175, L.R.S. OF 1981, ETC.  
 FOR THE DIRECTOR, DIVISION OF TAXATION

*J. H. Deane*  
 BY: PE, R.I.C.  
 SUPERINTENDENT  
 DATE: JAN 15 1982 SERIAL NO. 601

TAX ASSESSMENT MAP  
 MANNINGTON TOWNSHIP  
 SALEM COUNTY, NEW JERSEY  
 SCALE: 1" = 400' SEPTEMBER, 1981  
 ALBERT A. FRALINGER, JR., TOWNSHIP ENGINEER  
 115 FIFTH STREET SALEM, NEW JERSEY 08070



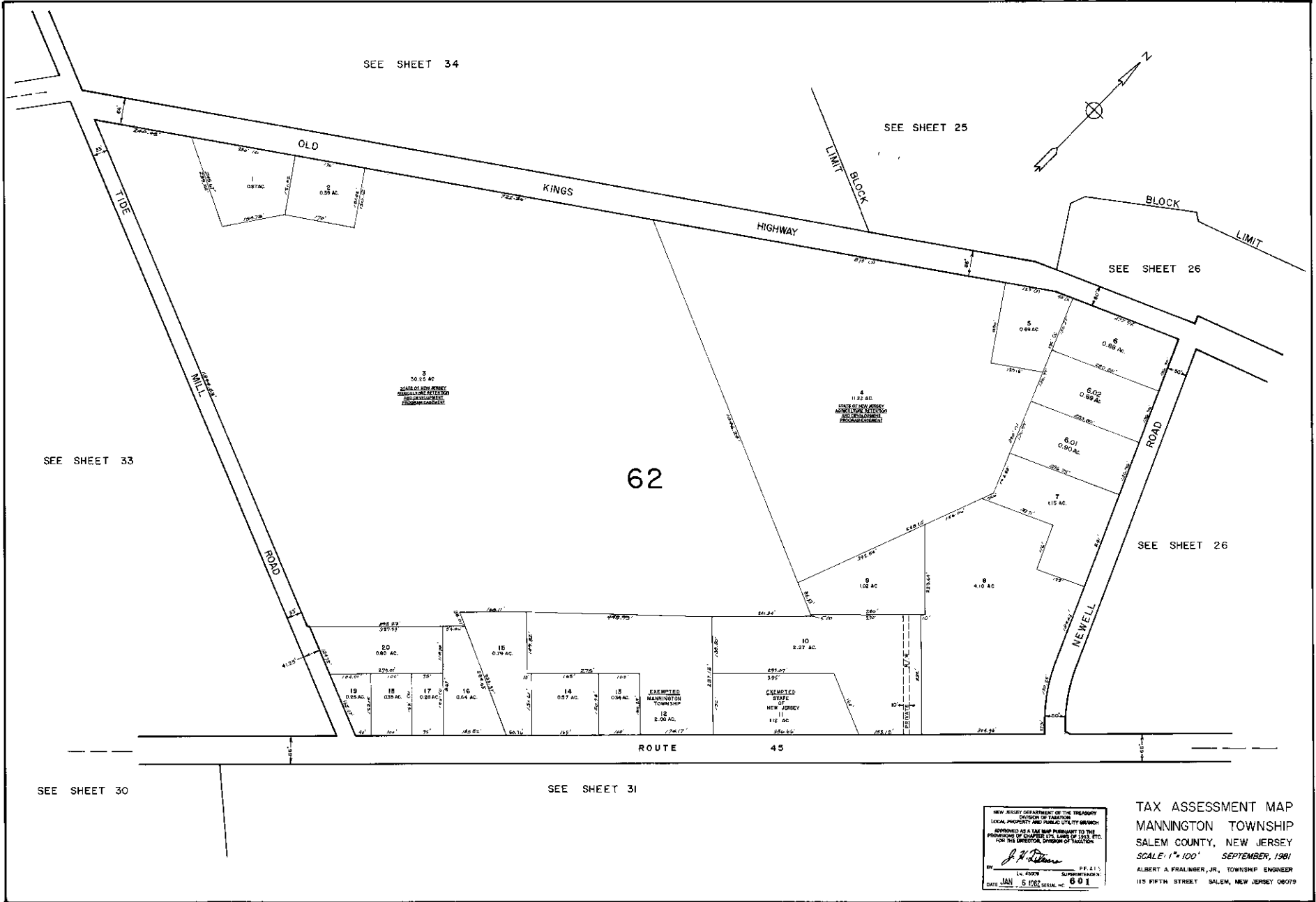
NEW JERSEY DEPARTMENT OF THE TREASURY  
 DIVISION OF TAXATION  
 LOCAL PROPERTY AND PUBLIC UTILITY TAXES  
 APPROVED AS A TAX MAP PURSUANT TO THE  
 PROVISIONS OF CHAPTER 123, TITLE 54, N.J.S.A.  
 FOR THE TAXING YEAR OF 1981

*J. H. [Signature]*  
 TOWNSHIP ENGINEER

DATE JAN 5 1981 SERIAL NO. 801

TAX ASSESSMENT MAP  
 MANNINGTON TOWNSHIP  
 SALEM COUNTY, NEW JERSEY  
 SCALE: 1" = 100' SEPTEMBER, 1981  
 ALBERT A. FRALINGER, JR., TOWNSHIP ENGINEER  
 115 FIFTH STREET SALEM, NEW JERSEY 08075

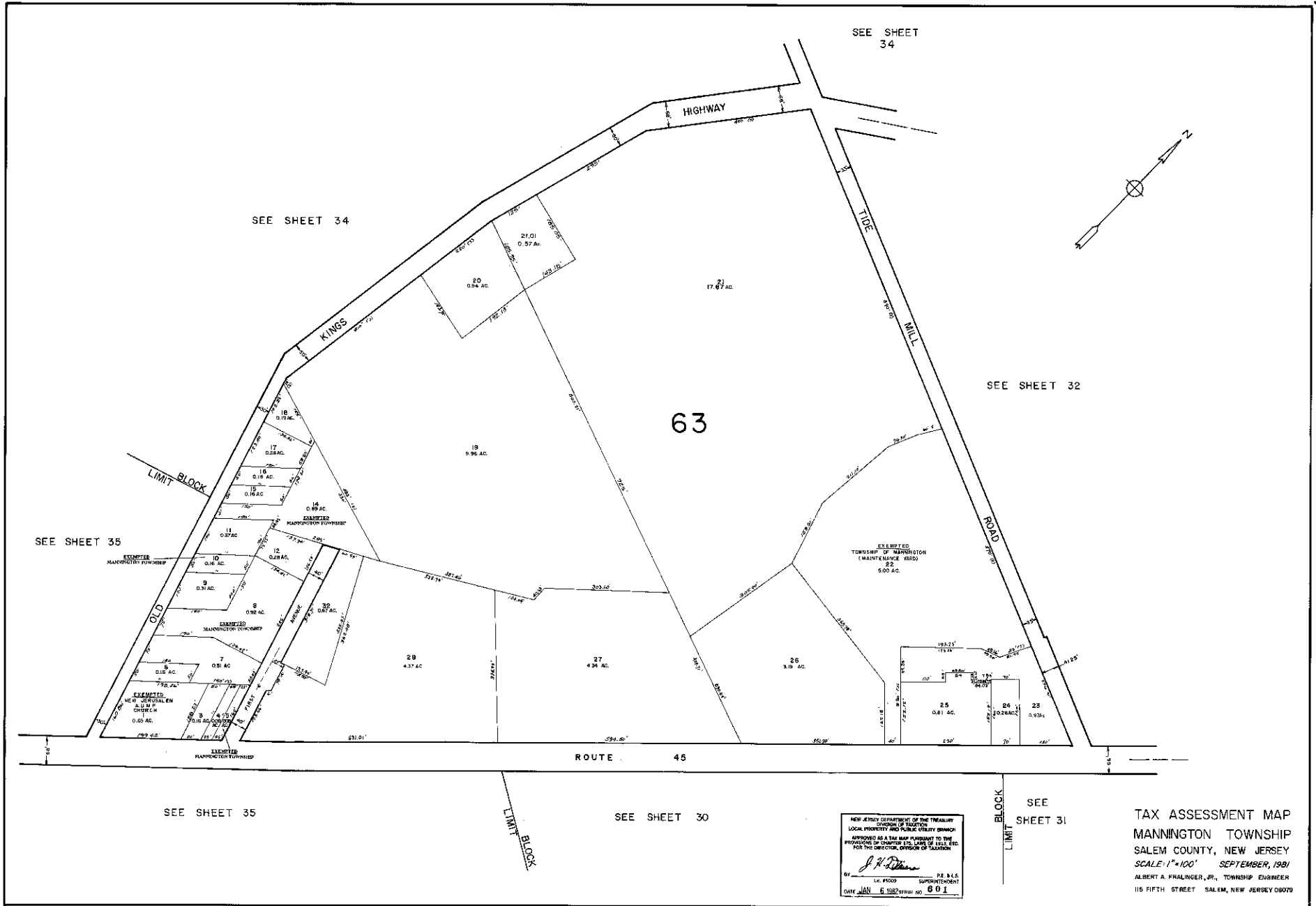




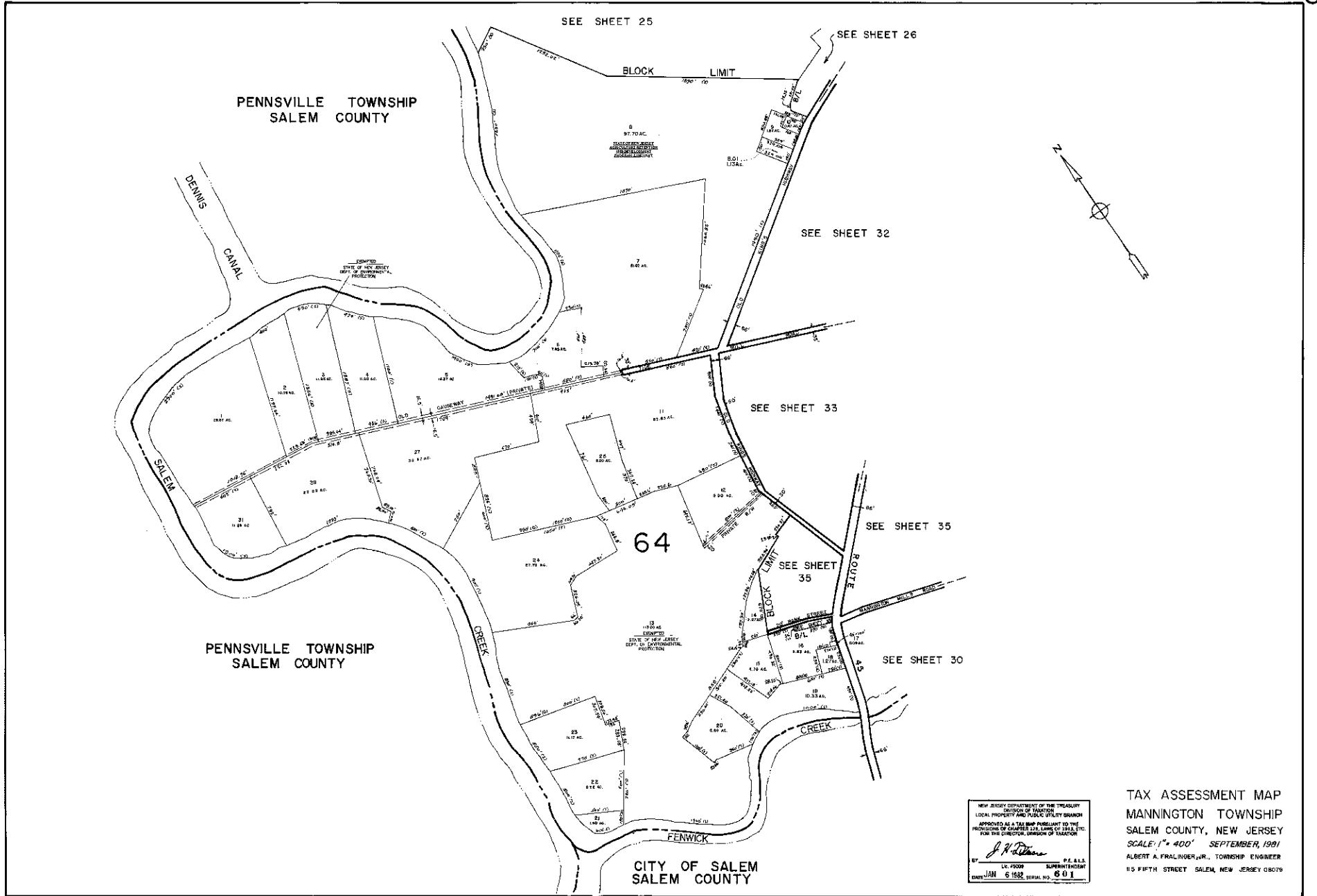
NEW JERSEY DEPARTMENT OF THE TREASURY  
 DIVISION OF TAXATION  
 LOCAL PROPERTY AND PUBLIC UTILITY TAXES  
 APPROVED AS A TAX MAP PURSUANT TO THE  
 PROVISIONS OF CHAPTER 175, LAWS OF 1973, ETC.  
 FOR THE DIRECTOR, DIVISION OF TAXATION

*J. H. DeLore*  
 BY: \_\_\_\_\_  
 L.C. 4009 P.P. 213  
 DATE: JAN 6 1982 SERIAL NO. 601 SUPERSEDES: \_\_\_\_\_

TAX ASSESSMENT MAP  
 MANNINGTON TOWNSHIP  
 SALEM COUNTY, NEW JERSEY  
 SCALE: 1" = 100' SEPTEMBER, 1981  
 ALBERT A. FRALINGER, JR., TOWNSHIP ENGINEER  
 115 FIFTH STREET SALEM, NEW JERSEY 08079



TAX ASSESSMENT MAP  
 MANNINGTON TOWNSHIP  
 SALEM COUNTY, NEW JERSEY  
 SCALE: 1"=100' SEPTEMBER, 1981  
 ALBERT A. FRALINGER, JR., TOWNSHIP ENGINEER  
 115 FIFTH STREET SALEM, NEW JERSEY 08070



PENNSVILLE TOWNSHIP  
SALEM COUNTY

PENNSVILLE TOWNSHIP  
SALEM COUNTY

CITY OF SALEM  
SALEM COUNTY

64

NEW JERSEY DEPARTMENT OF THE TREASURY  
DIVISION OF TAXATION  
LOCAL PROPERTY AND PUBLIC UTILITY DIVISION  
APPROVED AS A TAX MAP PURSUANT TO THE  
PROVISIONS OF CHAPTER 125, LAWS OF 1983, ETC.  
FOR THE DIRECTOR, DIVISION OF TAXATION

*J. H. [Signature]*

BY: [Signature] P.E. S.L.S.  
LIC. 7009 SUPERINTENDENT

DATE: JAN 6 1982 SERIAL NO. 601

TAX ASSESSMENT MAP  
MANNINGTON TOWNSHIP  
SALEM COUNTY, NEW JERSEY  
SCALE: 1" = 400' SEPTEMBER, 1991  
ALBERT A. FRALINGER, JR., TOWNSHIP ENGINEER  
115 FIFTH STREET SALEM, NEW JERSEY 08070

SEE SHEET 34

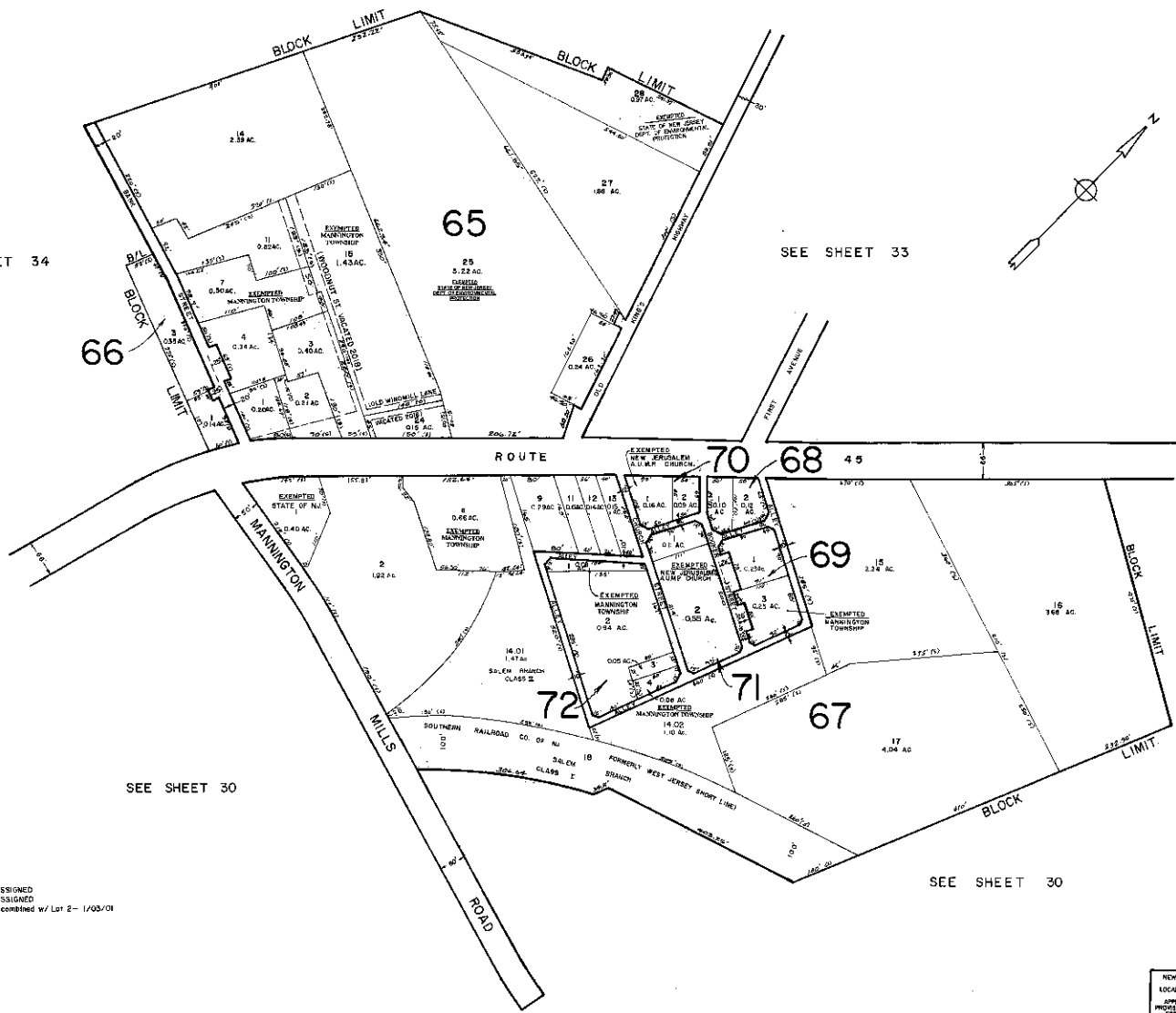
SEE SHEET 34

SEE SHEET 33

SEE SHEET 30

SEE SHEET 30

BLOCK 67, LOT 10 IS UNASSIGNED  
BLOCK 71, LOT 6 IS UNASSIGNED  
BLOCK 71, LOTS 3, 4 and 5 combined w/ Lot 2 - 1/03/01



NEW JERSEY DEPARTMENT OF THE TREASURY  
DIVISION OF TAXATION  
LOCAL PROPERTY AND PUBLIC UTILITY BRANCH  
APPROVED AS THE MAP REQUIRED BY THE  
PROVISIONS OF CHAPTER 124, LAWS OF 1953, P.L.  
FOR THE CURRENT DISPOSITION OF TAXATION

*J. H. [Signature]*  
BY: [Signature] SUPERVISOR  
DATE: JAN 6 1982 SERIAL NO. 601

TAX ASSESSMENT MAP  
MANNINGTON TOWNSHIP  
SALEM COUNTY, NEW JERSEY  
SCALE 1" = 100' SEPTEMBER, 1981  
ALBERT A. FRALINER, JR., TOWNSHIP ENGINEER  
115 FIFTH ST. SALEM, NEW JERSEY 08079